

Lower Thames Crossing

6.2 Environmental Statement Figures

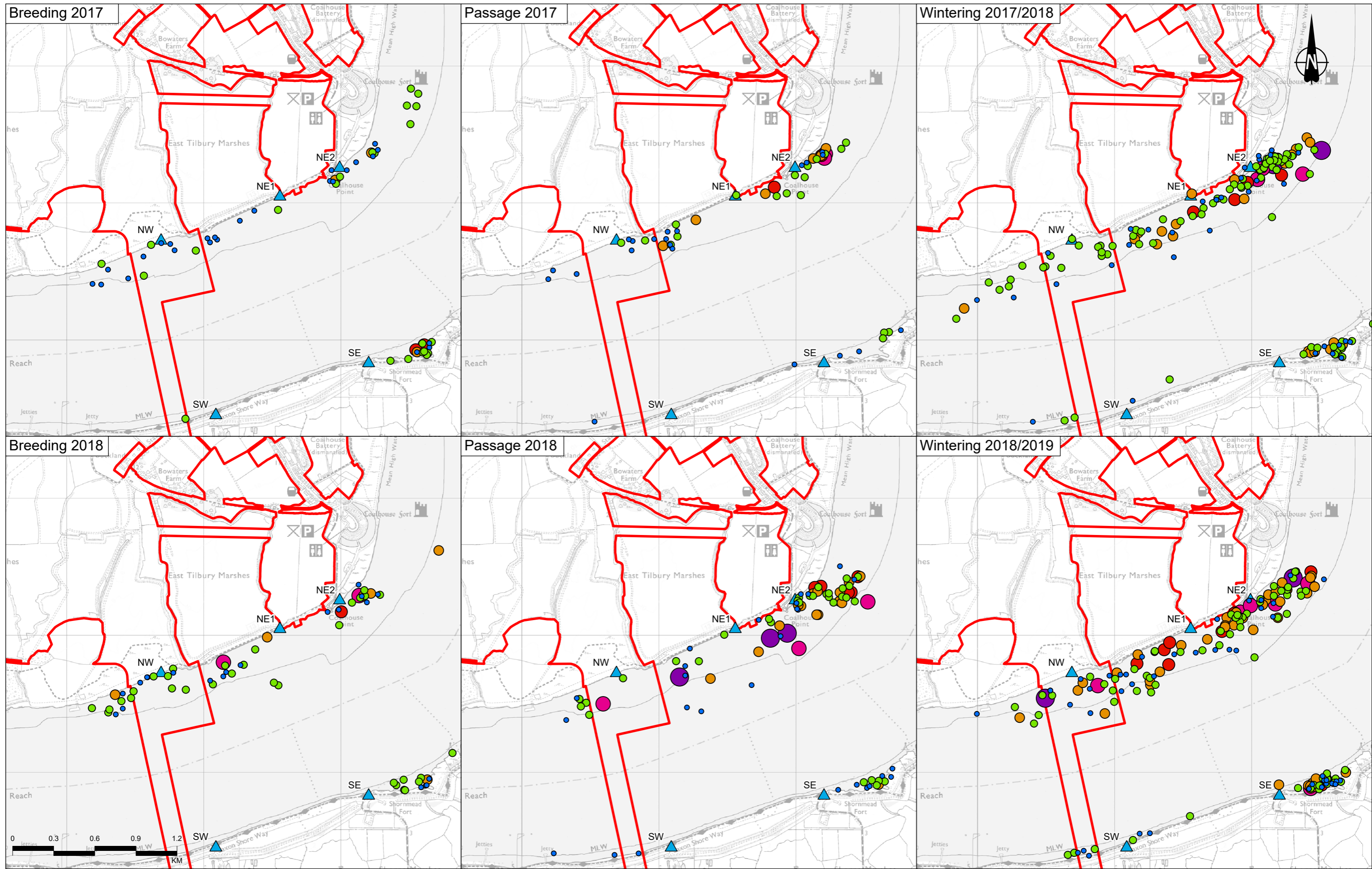
Figure 8.11 - Ornithology Intertidal vantage point results

APFP Regulation 5(2)(a)
Infrastructure Planning
(Applications: Prescribed Forms and Procedure)
Regulations 2009
Volume 6

DATE: October 2022

Planning Inspectorate Scheme Ref: TR010032
Application Document Ref: TR010032/APP/6.2

VERSION: 1.0



Contains Ordnance Survey data. © Crown copyright and database rights 2022. Ordnance Survey 100030649

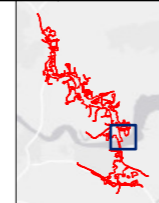
P02	S8	18/08/2022	DCO Application	CD	SM	BF
Rev	Status	Rev. Date	Purpose of revision	Drawn	Chkd	Apprv'd

Legend

- Order Limits
- ▲ Bird survey vantage point

Peak Counts

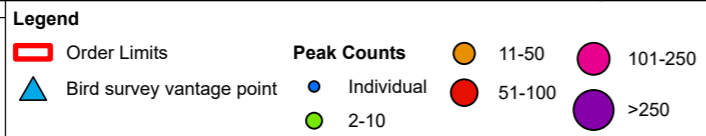
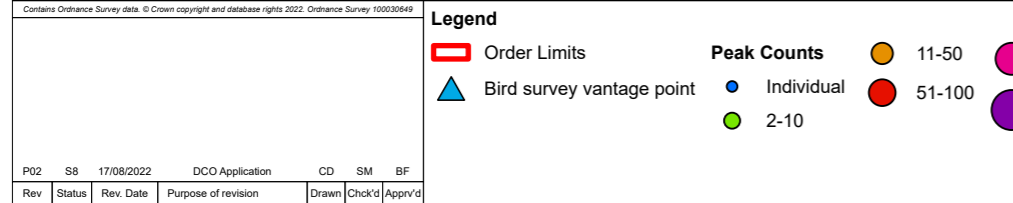
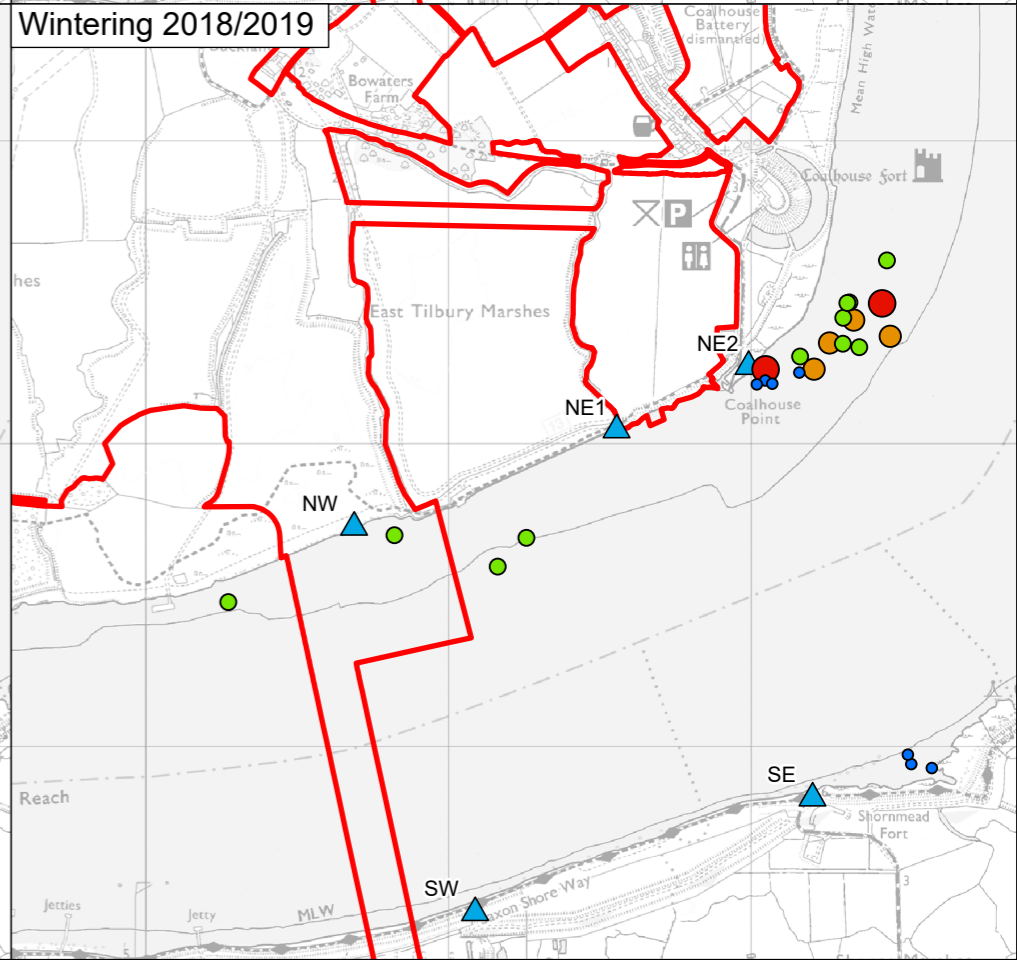
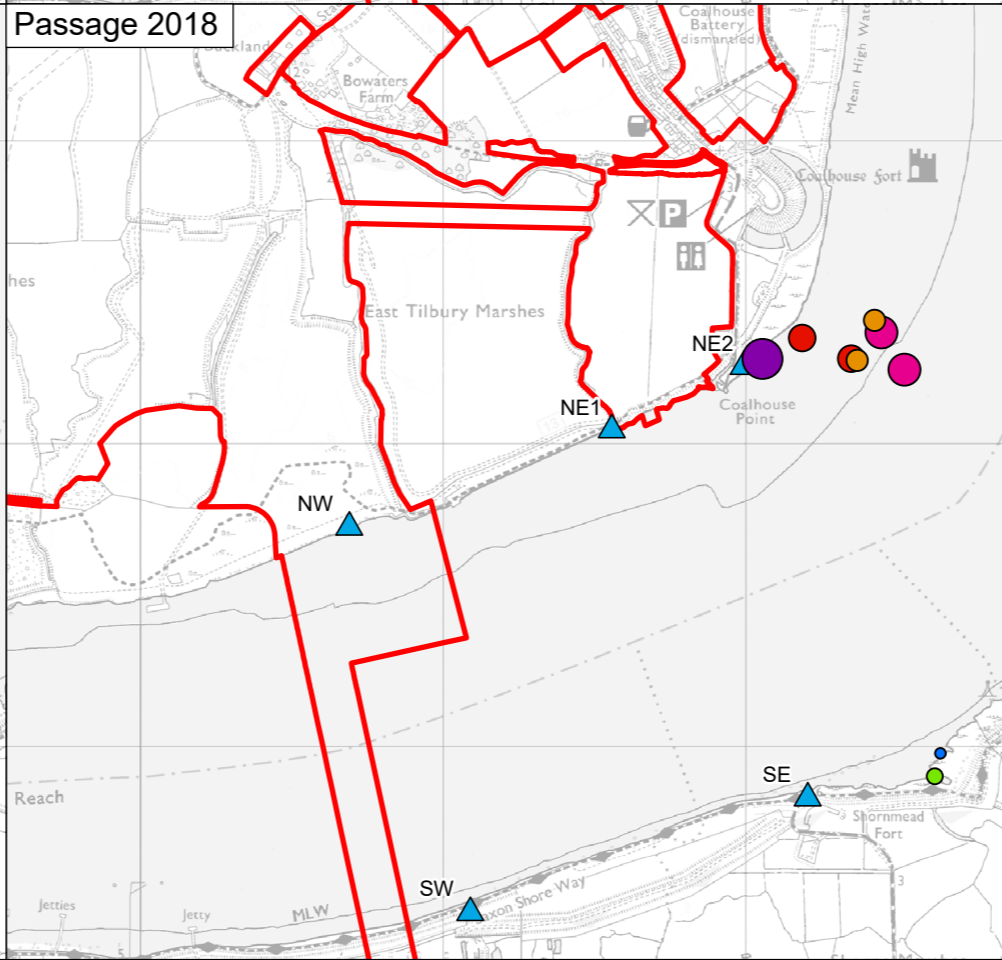
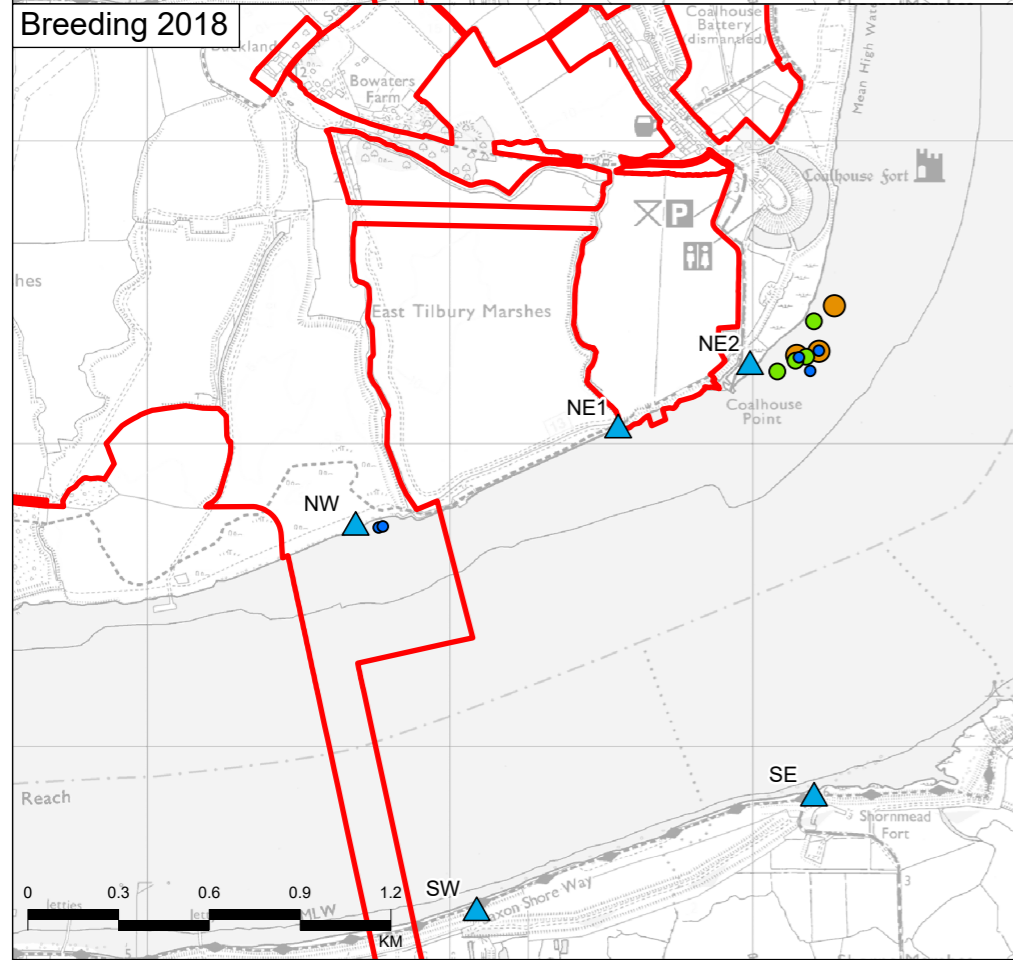
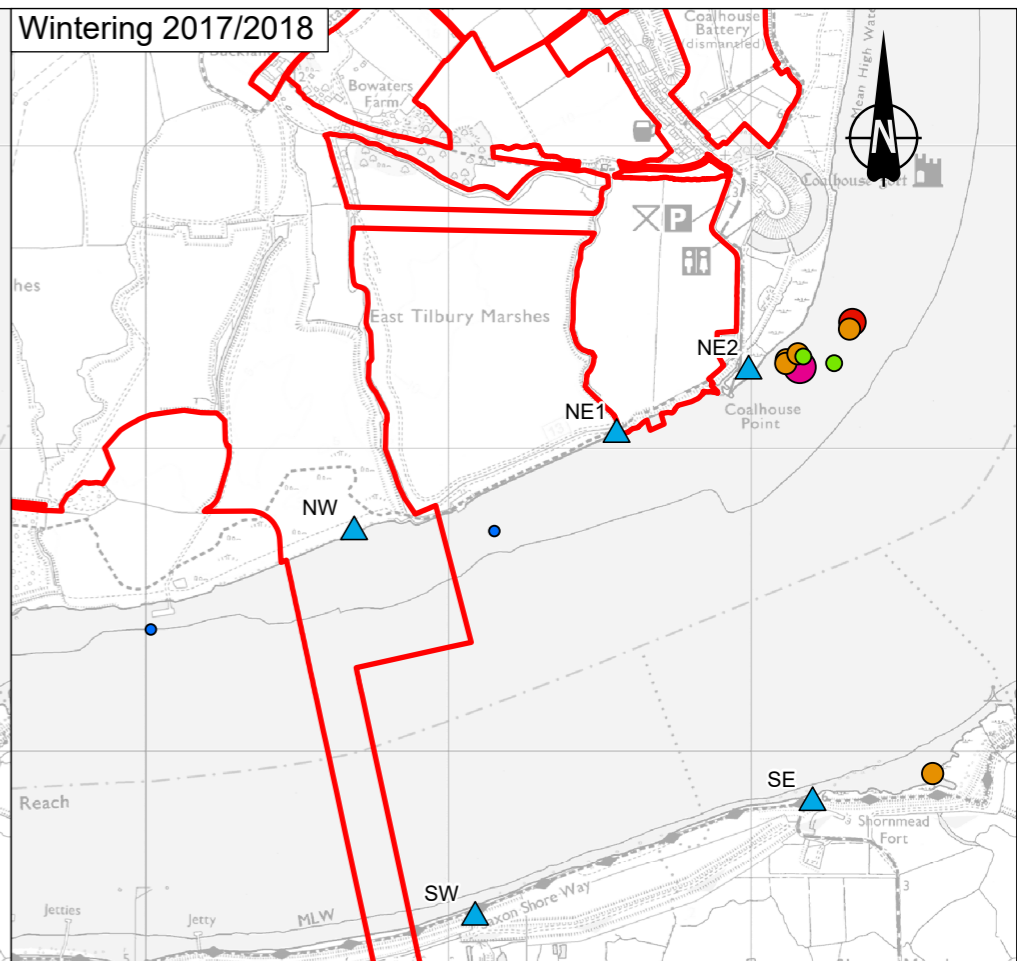
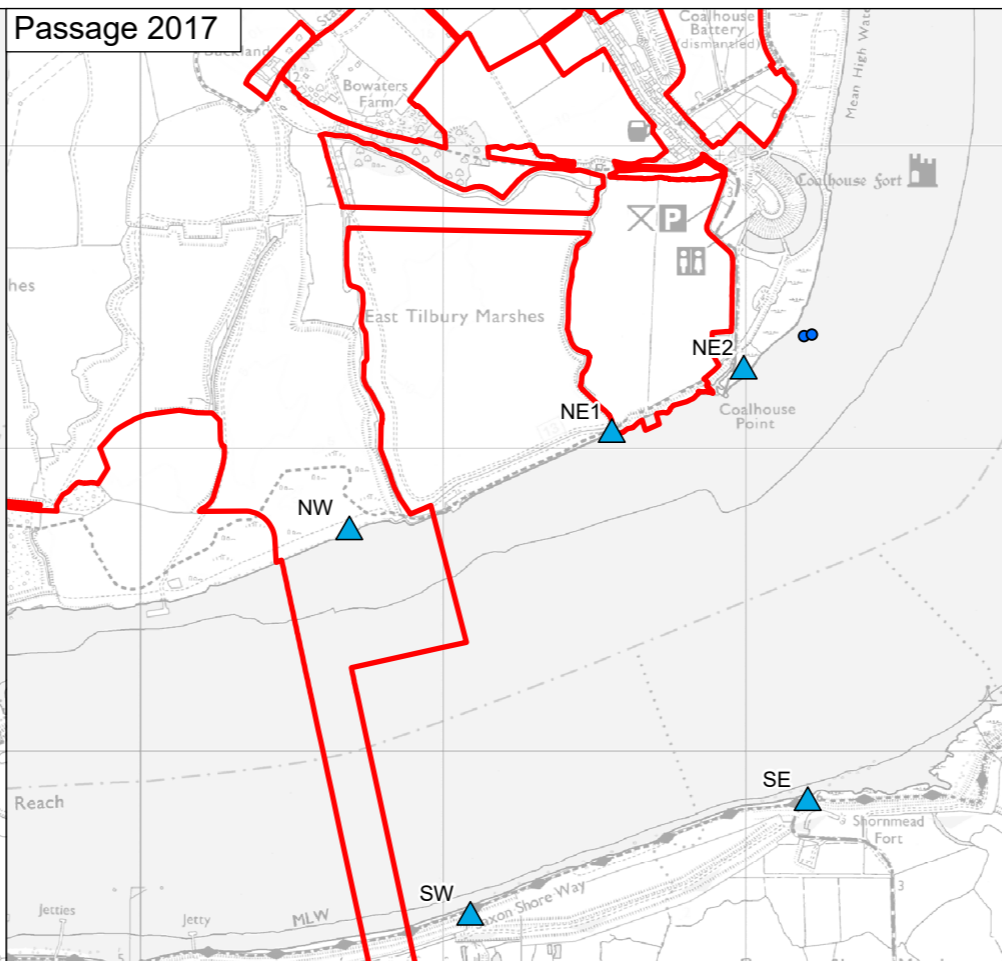
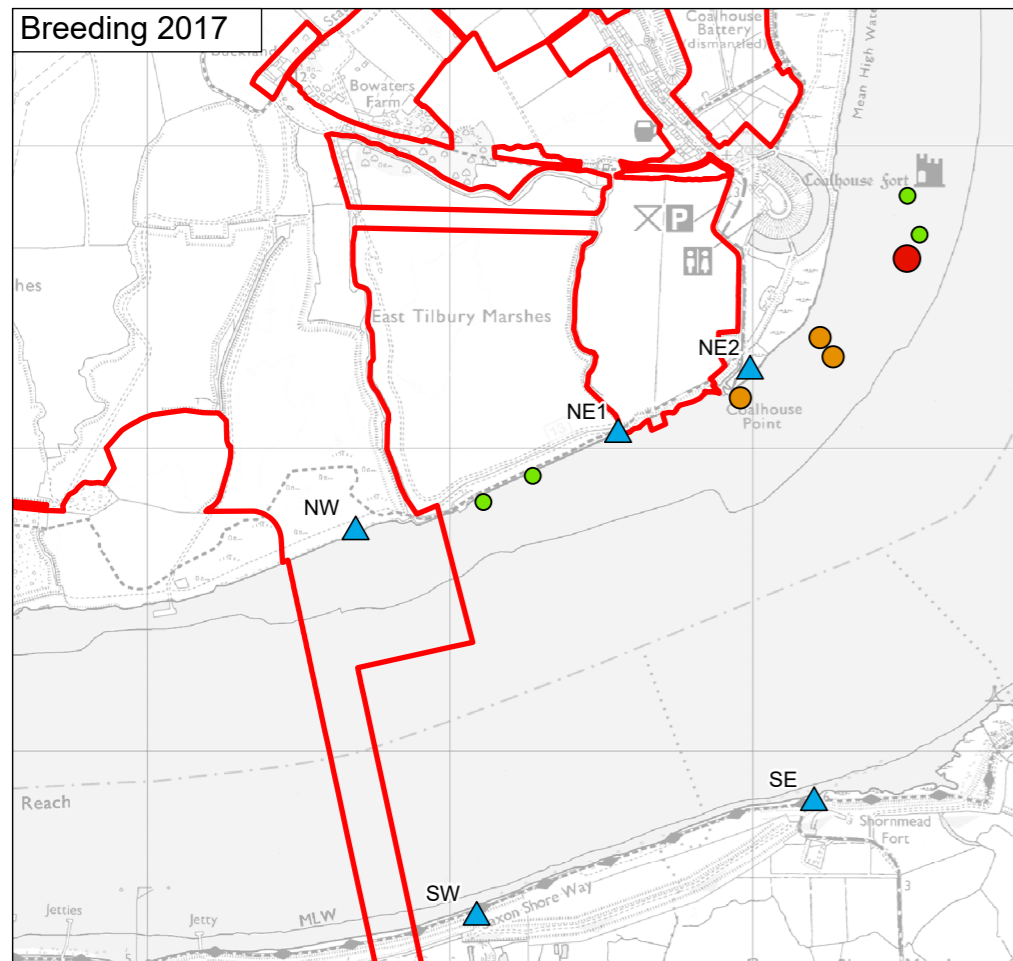
- Individual
- 2-10
- 11-50
- 51-100
- 101-250
- >250



Client
national highways

Project
LOWER THAMES CROSSING

Status	DCO APPLICATION	Original Size	A3	Revision	P02
Application Document Number	TR010032/APP/6.2	Scale	1:25,000		
Drawing Title	Figure 8.11 - Ornithology Intertidal vantage point results - SPA species				
	Page 1 of 16				
Drawing Number	HE540039-CJV-EBD-SZP_EGNE00000000-DR-LE-50050				



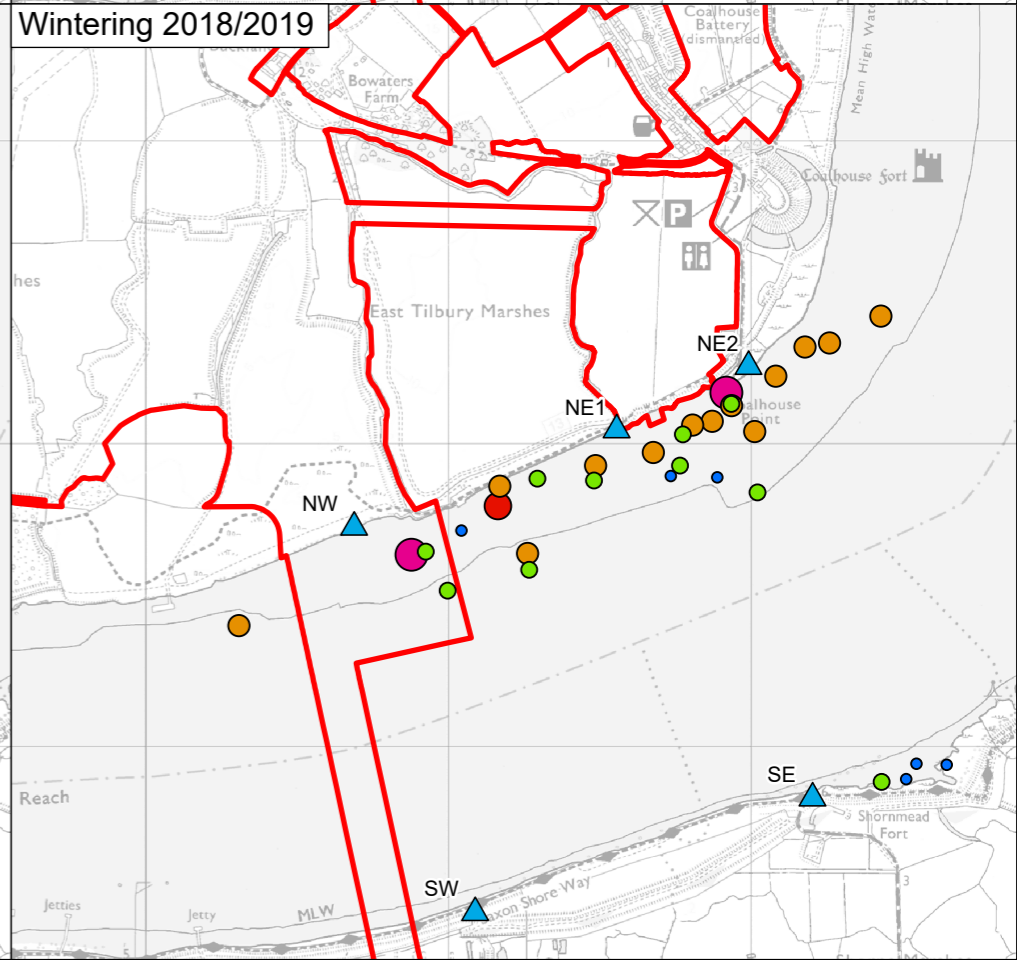
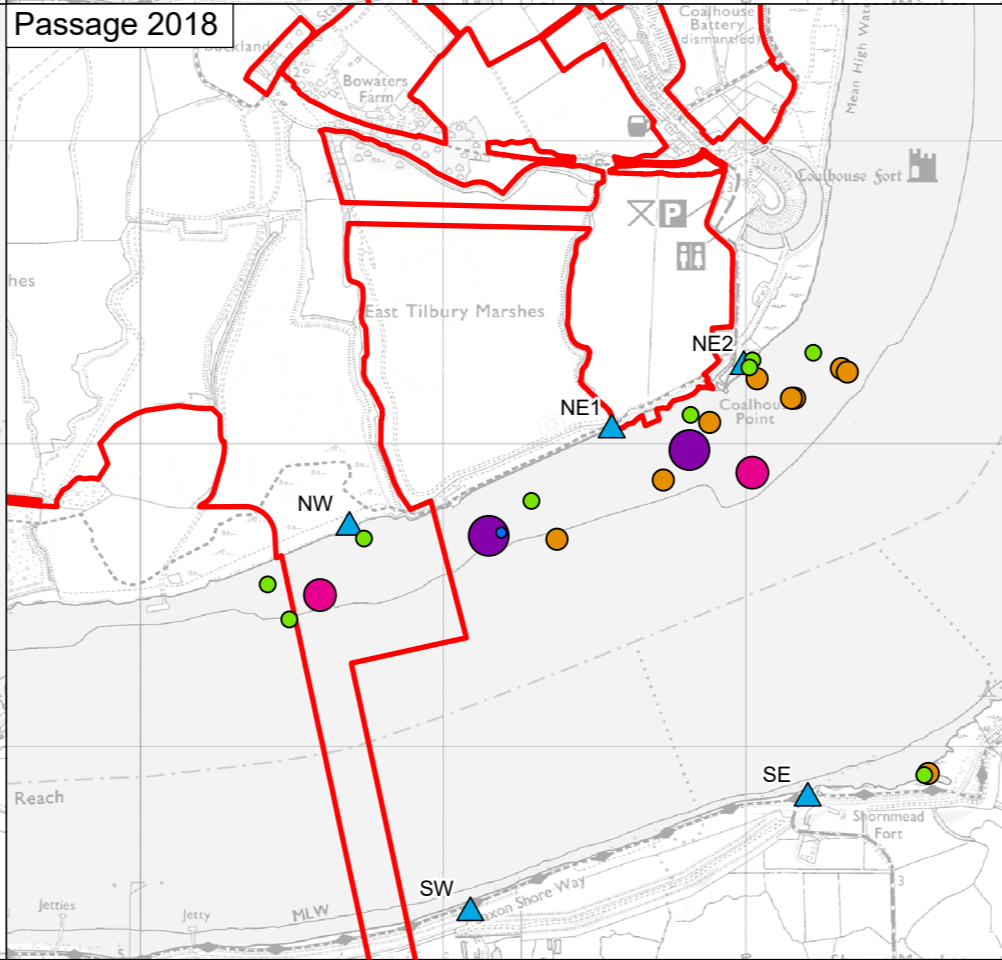
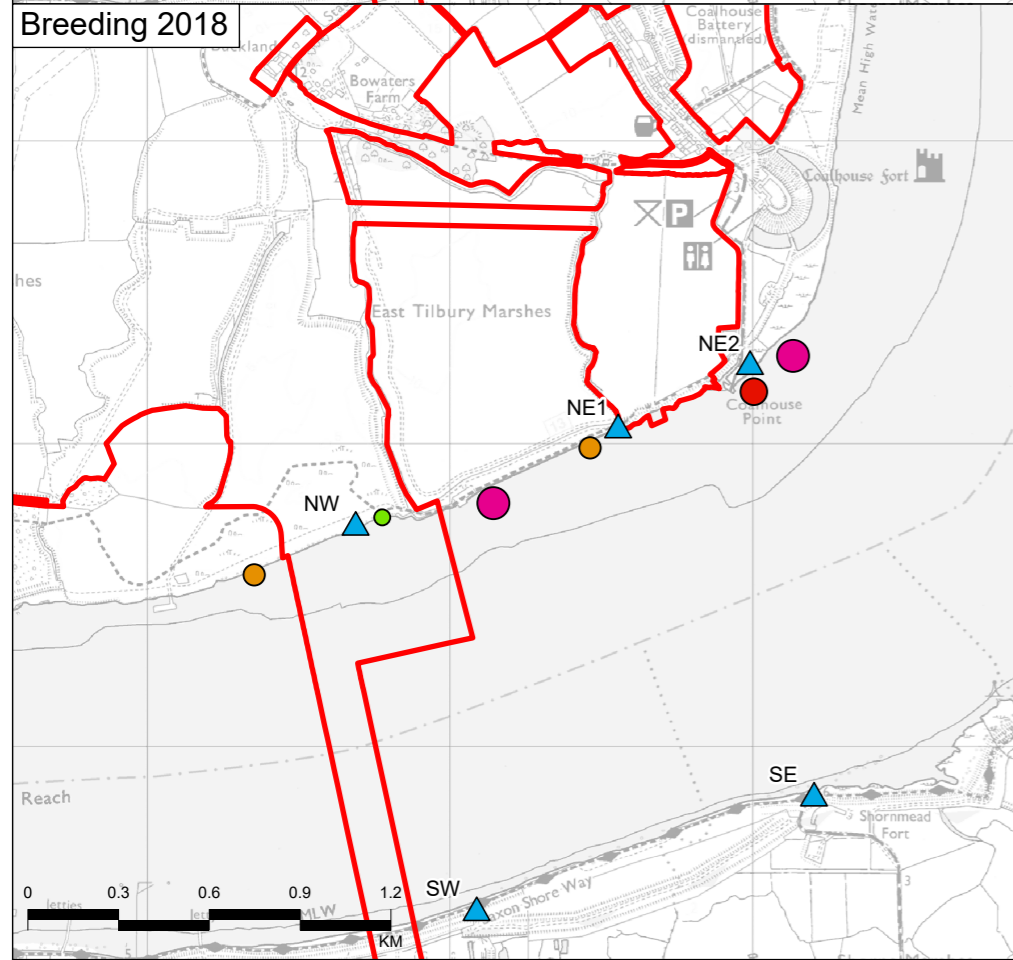
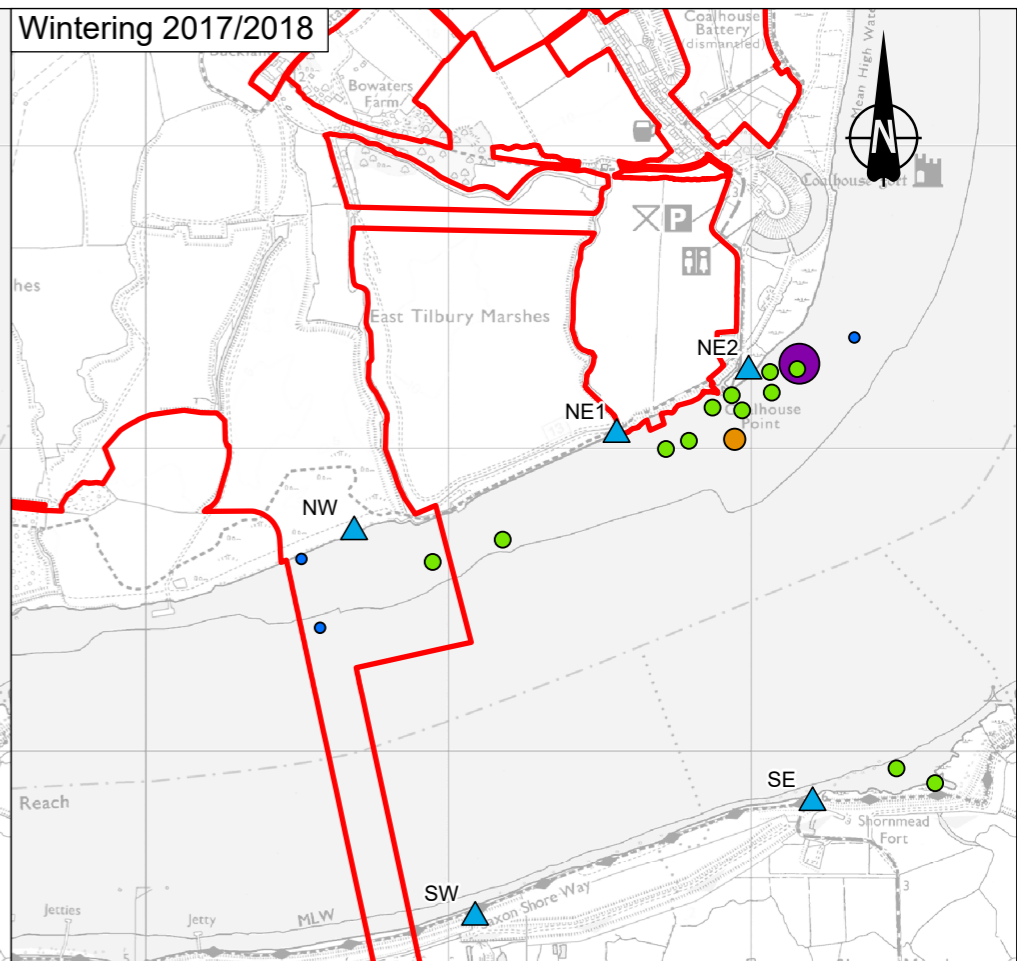
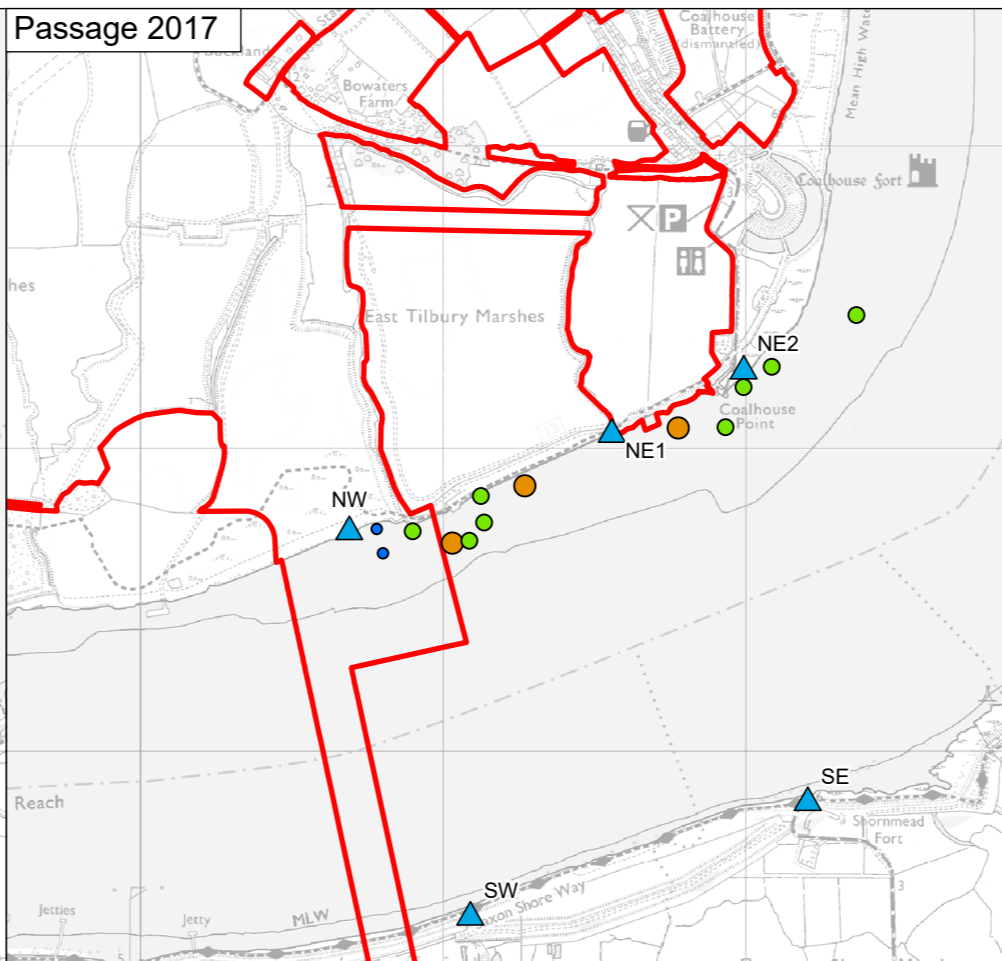
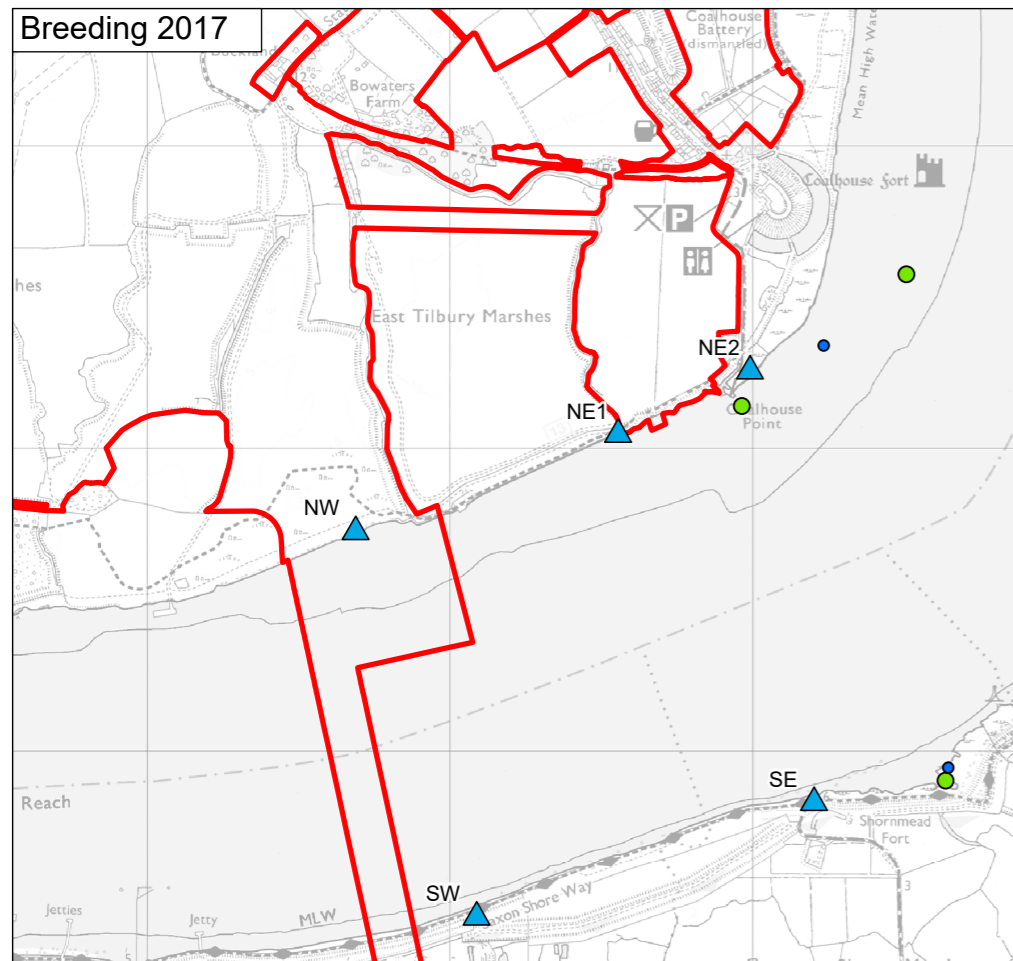
P02	S8	17/08/2022	DCO Application	CD	SM	BF
Rev	Status	Rev. Date	Purpose of revision	Drawn	Chkd	Apprvd

Client: **national highways**

Project: **LOWER THAMES CROSSING**

Status	DCO APPLICATION	Original Size	A3	Revision	P02
Application Document Number	TR010032/APP/6.2	Scale	1:25,000		
Drawing Title	Figure 8.11 - Ornithology Intertidal vantage point results - Avocet Page 2 of 16				
Drawing Number	HE540039-CJV-EBD-SZP_EGNE00000000-DR-LE-50050				

Z:\Environment\Environmental Statement\08_Terrestrial Biodiversity\HE540039-CJV-EBD-SZP_EGNE00000000-DR-LE-50050_8_11 Ornithology Intertidal vantage point results - Avocet.aprx



0 0.3 0.6 0.9 1.2 KM

Contains Ordnance Survey data. © Crown copyright and database rights 2022. Ordnance Survey 100030649

P02	S8	17/08/2022	DCO Application	CD	SM	BF
Rev	Status	Rev. Date	Purpose of revision	Drawn	Chkd	Apprv'd

Legend

- Order Limits (Red outline)
- Bird survey vantage point (Blue triangle)
- Peak Counts:
 - Individual (Small colored dots)
 - 2-10 (Light green dot)
 - 11-50 (Orange dot)
 - 51-100 (Red dot)
 - 101-250 (Pink dot)
 - >250 (Purple dot)

Client: **national highways**

Project: **LOWER THAMES CROSSING**

Status: **DCO APPLICATION**

Application Document Number: **TR010032/APP/6.2**

Drawing Title: **Figure 8.11 - Ornithology Intertidal vantage point results - Black-tailed godwit**

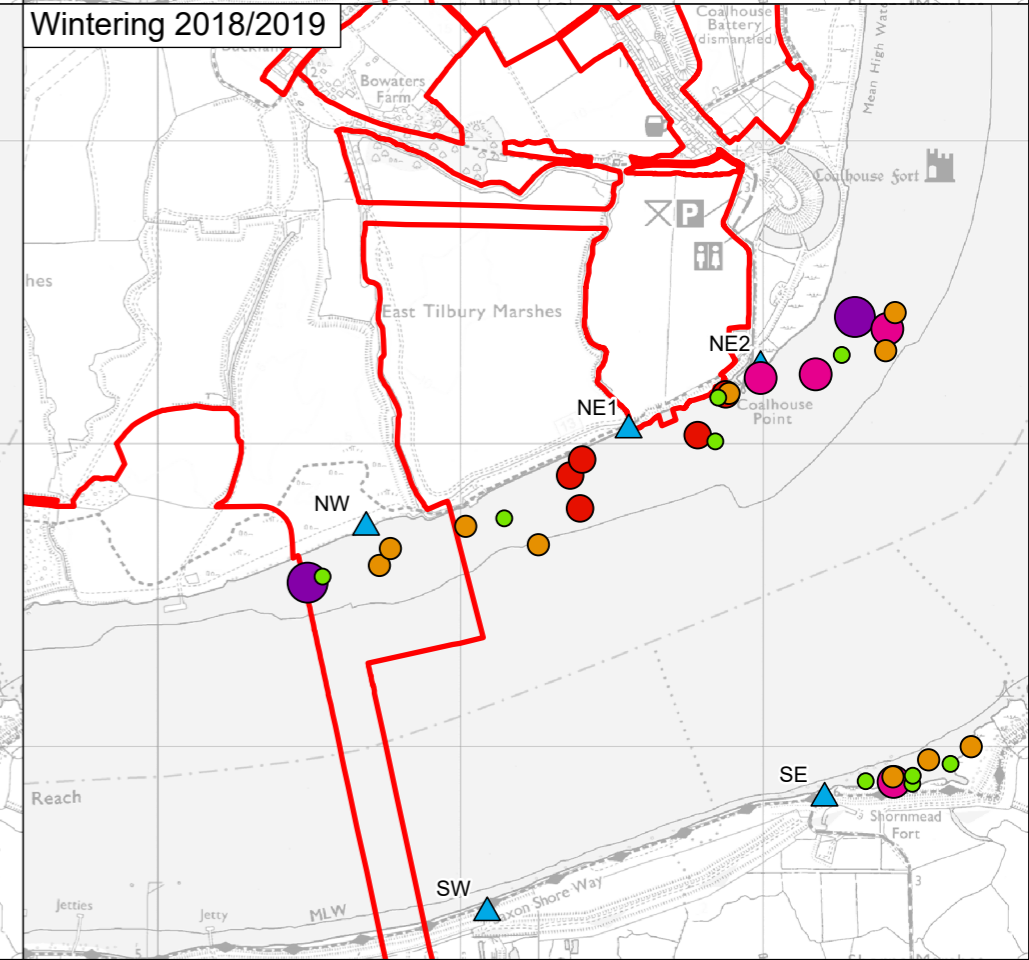
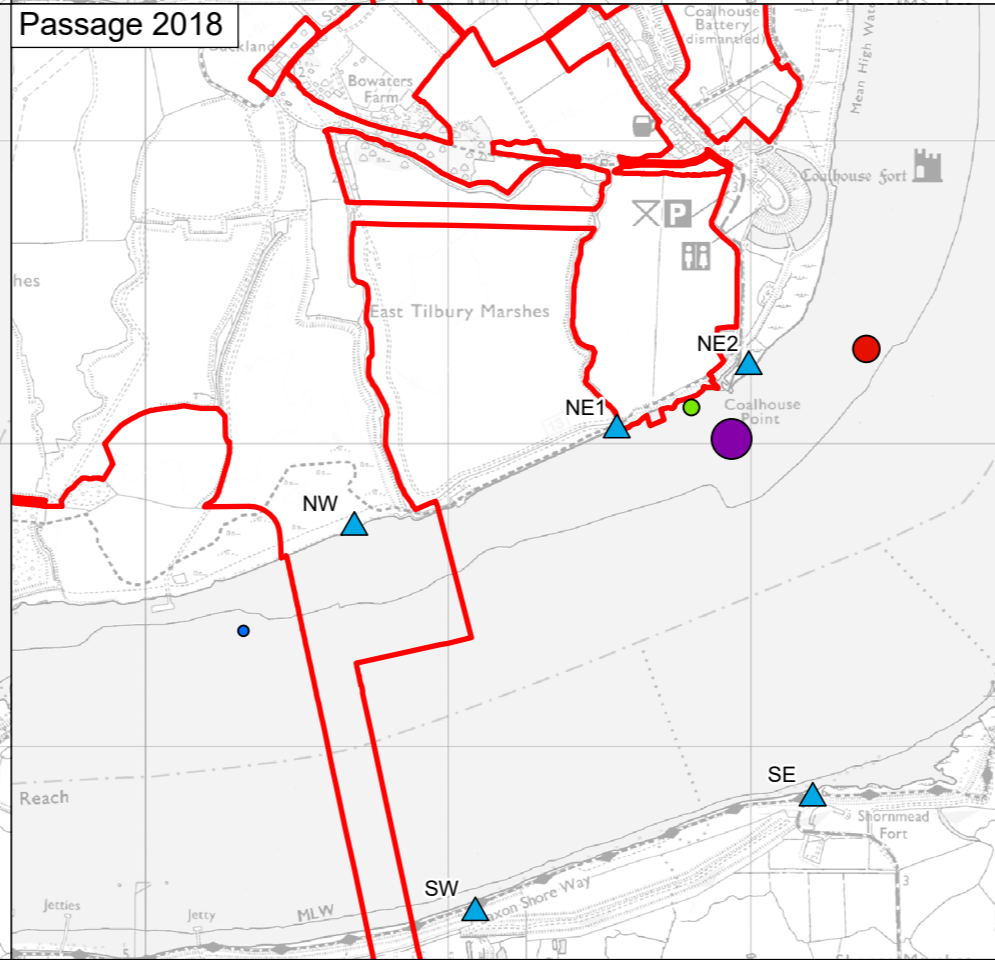
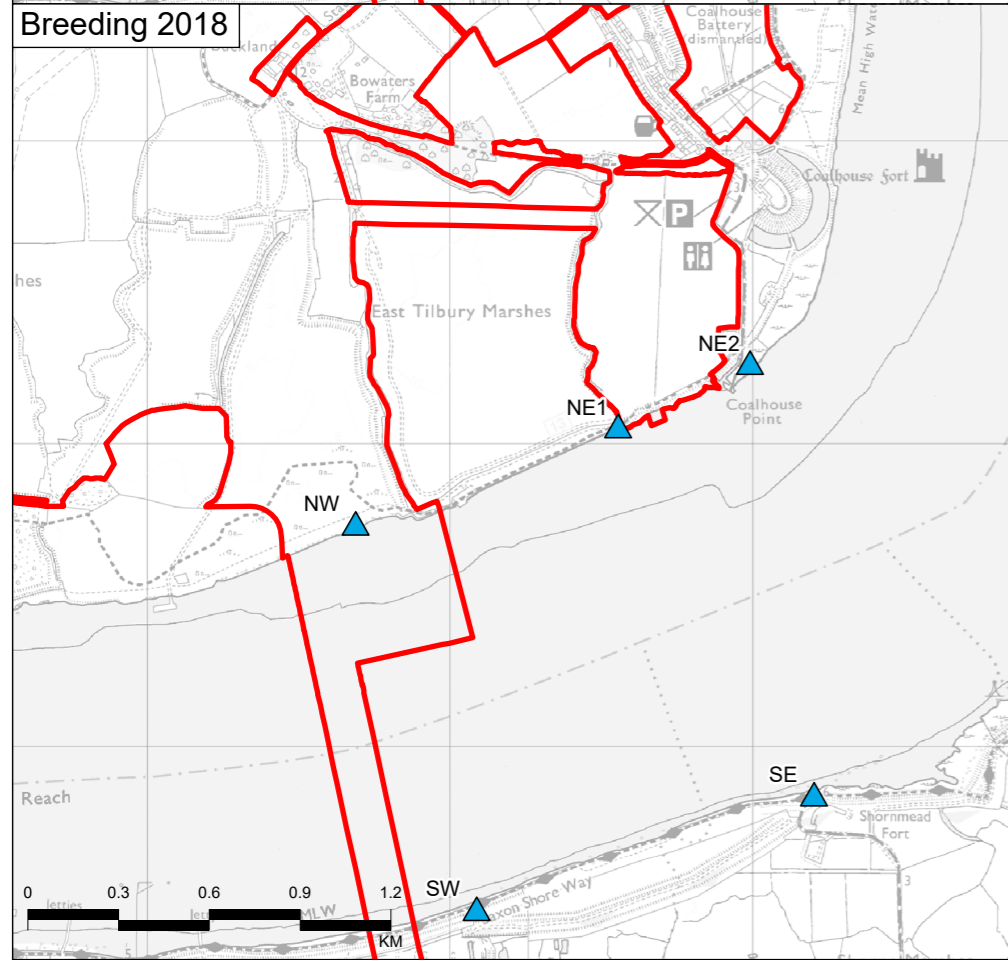
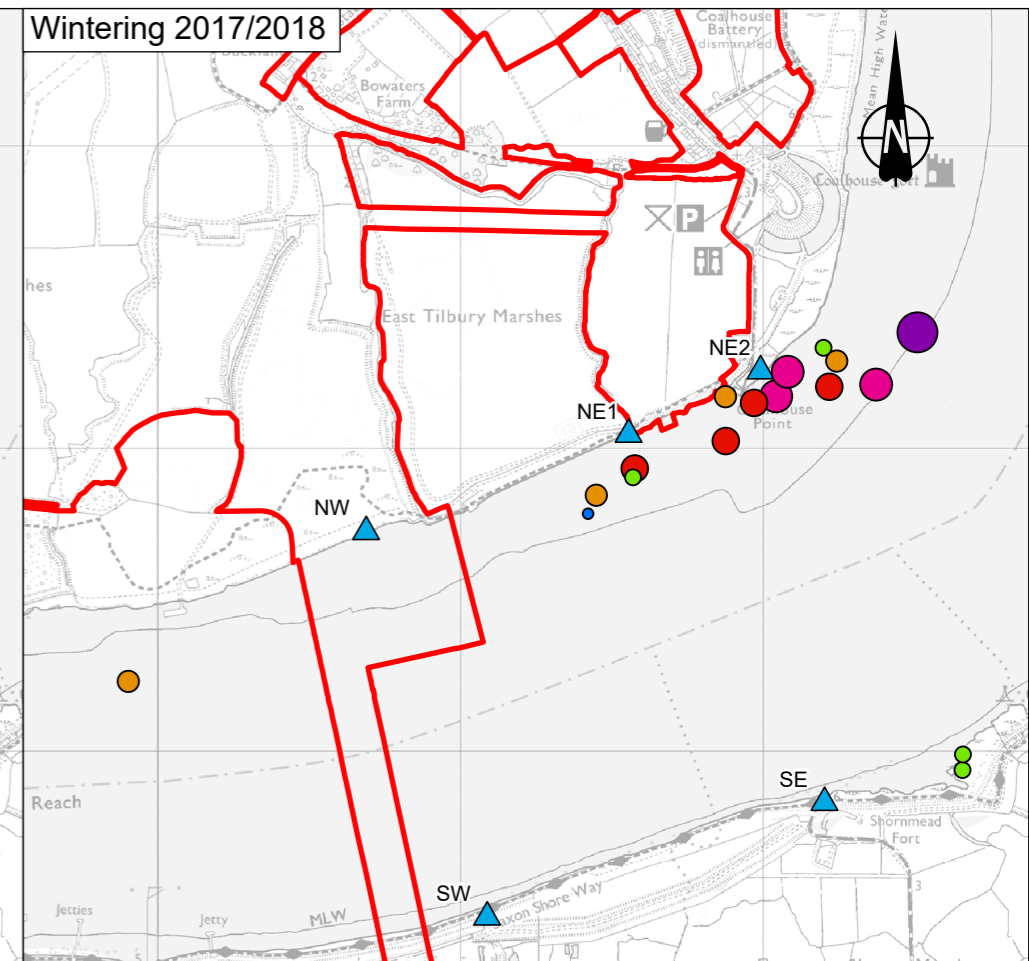
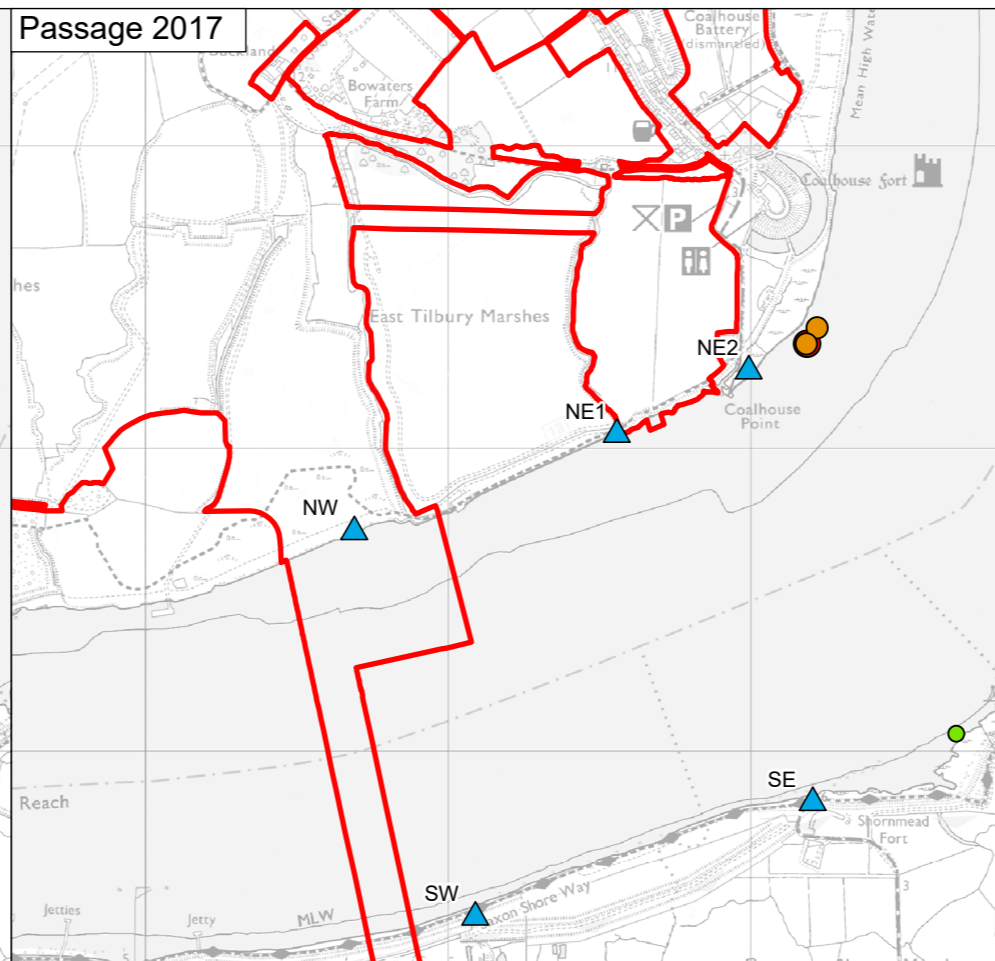
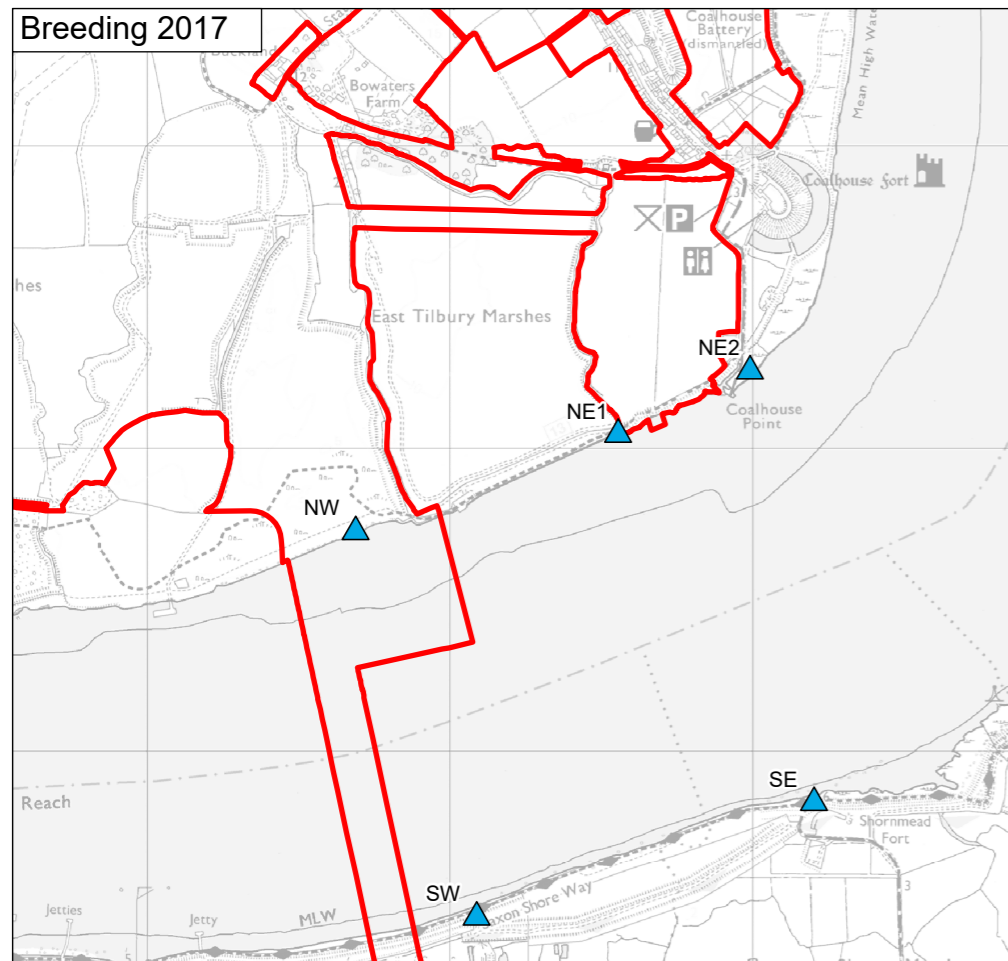
Drawing Number: **HE540039-CJV-EBD-SZP_EGNE00000000-DR-LE-50050**

Original Size: **A3**

Revision: **P02**

Scale: **1:25,000**

Page 3 of 16



0 0.3 0.6 0.9 1.2 KM

Contains Ordnance Survey data. © Crown copyright and database rights 2022. Ordnance Survey 100030649

P02	S8	18/08/2022	DCO Application	CD	SM	BF
Rev	Status	Rev. Date	Purpose of revision	Drawn	Chkd	Apprvd

Legend

- Order Limits (Red outline)
- Bird survey vantage point (Blue triangle)
- Peak Counts:
 - Individual (Small blue circle)
 - 2-10 (Small green circle)
 - 11-50 (Small orange circle)
 - 51-100 (Small red circle)
 - 101-250 (Medium purple circle)
 - >250 (Large purple circle)

Client: **national highways**

Project: **LOWER THAMES CROSSING**

Status: **DCO APPLICATION**

Application Document Number: **TR010032/APP/6.2**

Drawing Title: **Figure 8.11 - Ornithology Intertidal vantage point results - Dunlin**

Drawing Number: **HE540039-CJV-EBD-SZP_EGNE0000000-DR-LE-50050**

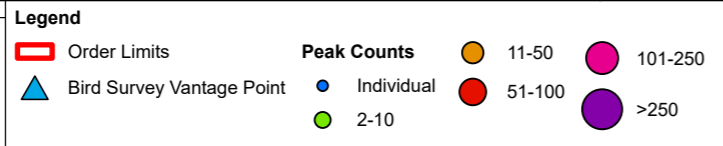
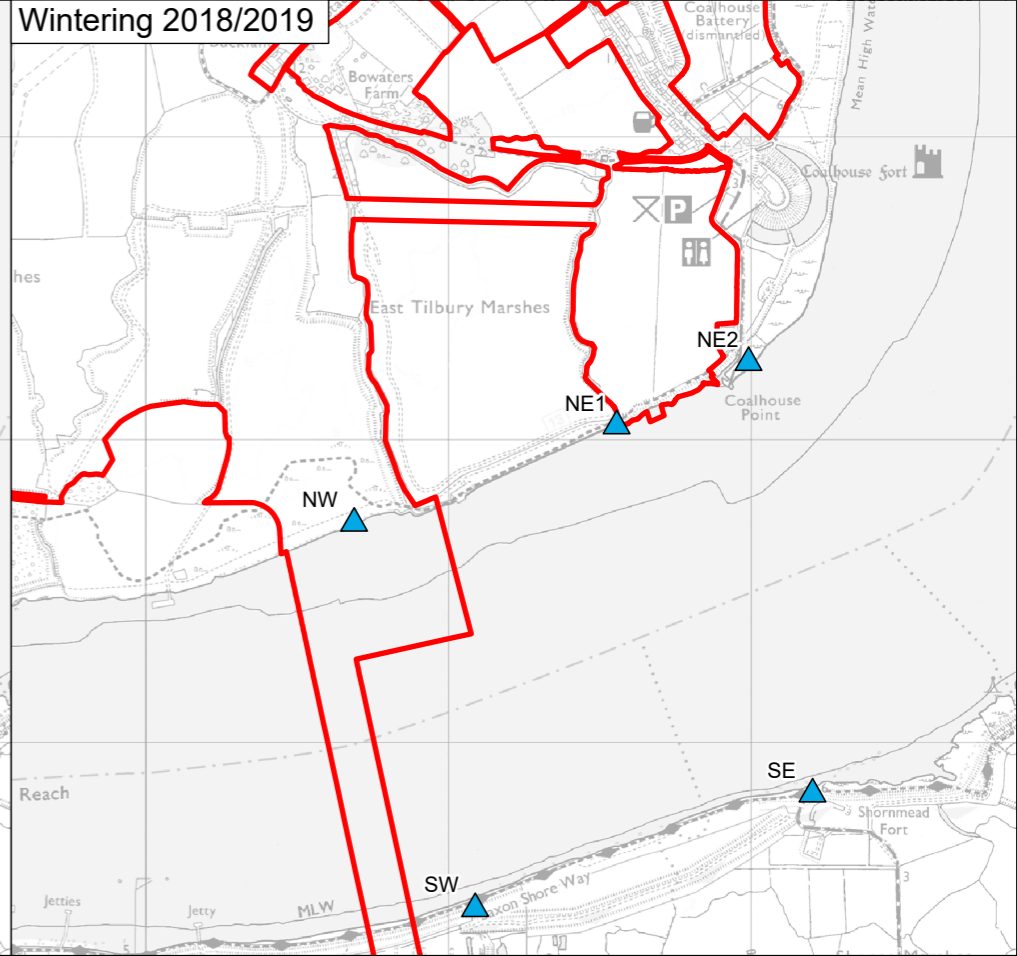
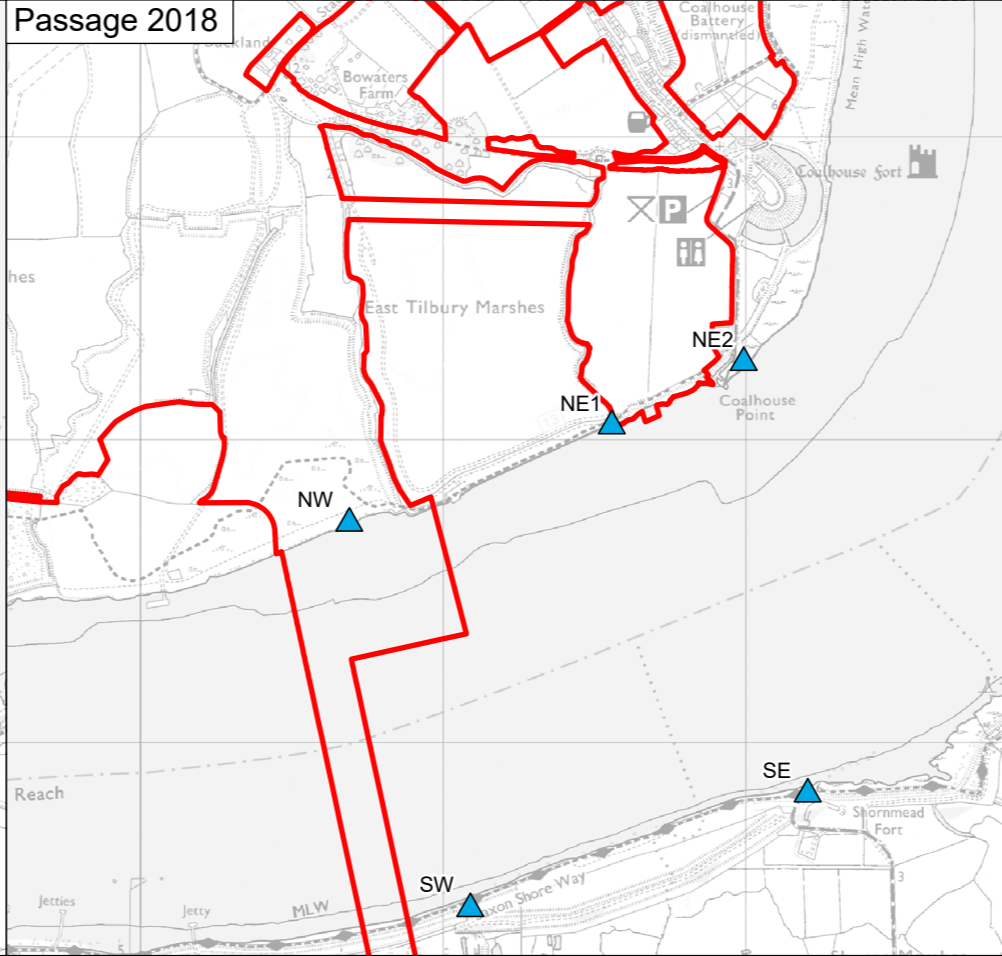
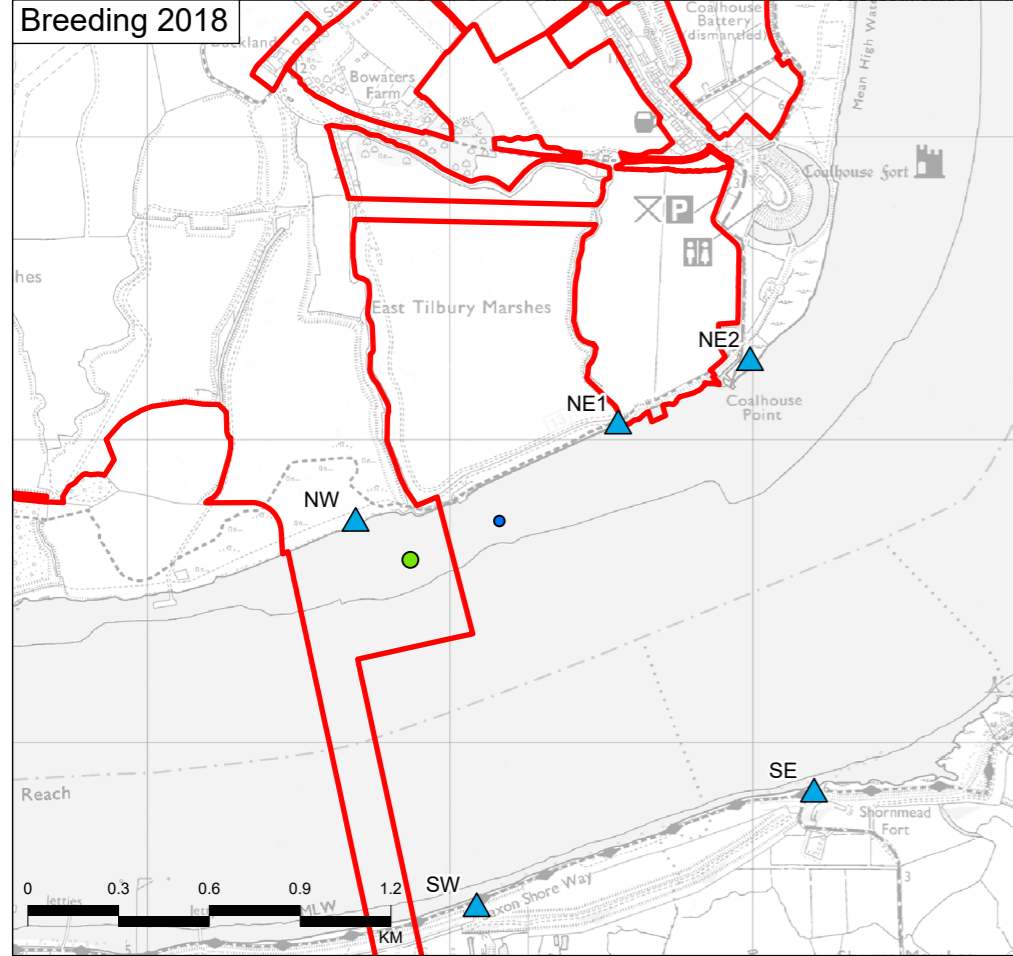
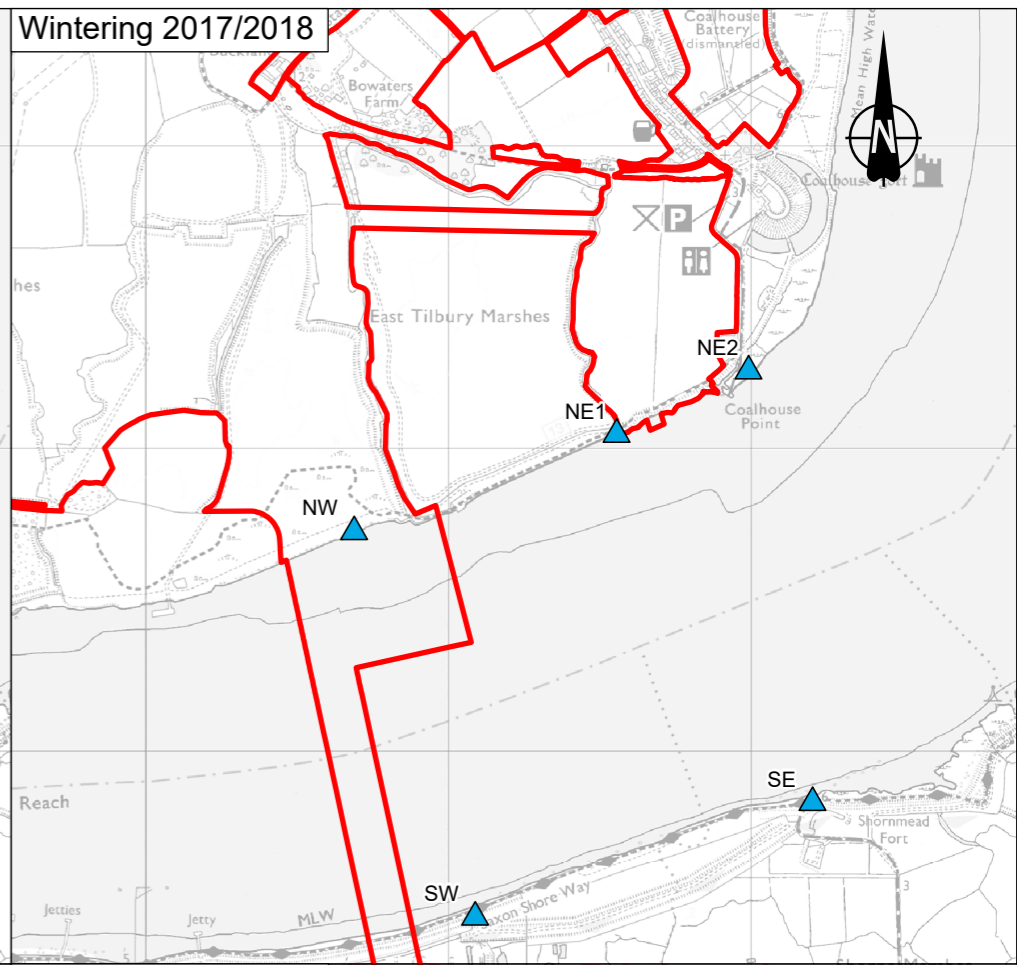
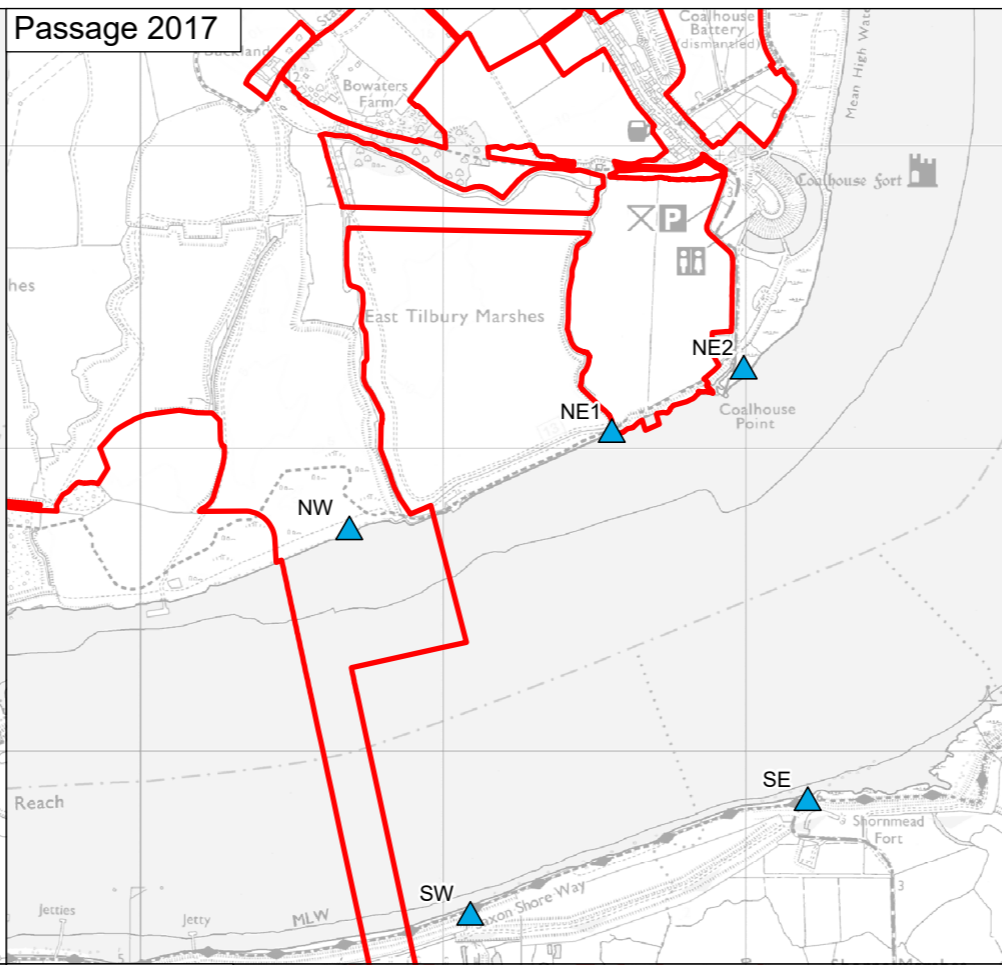
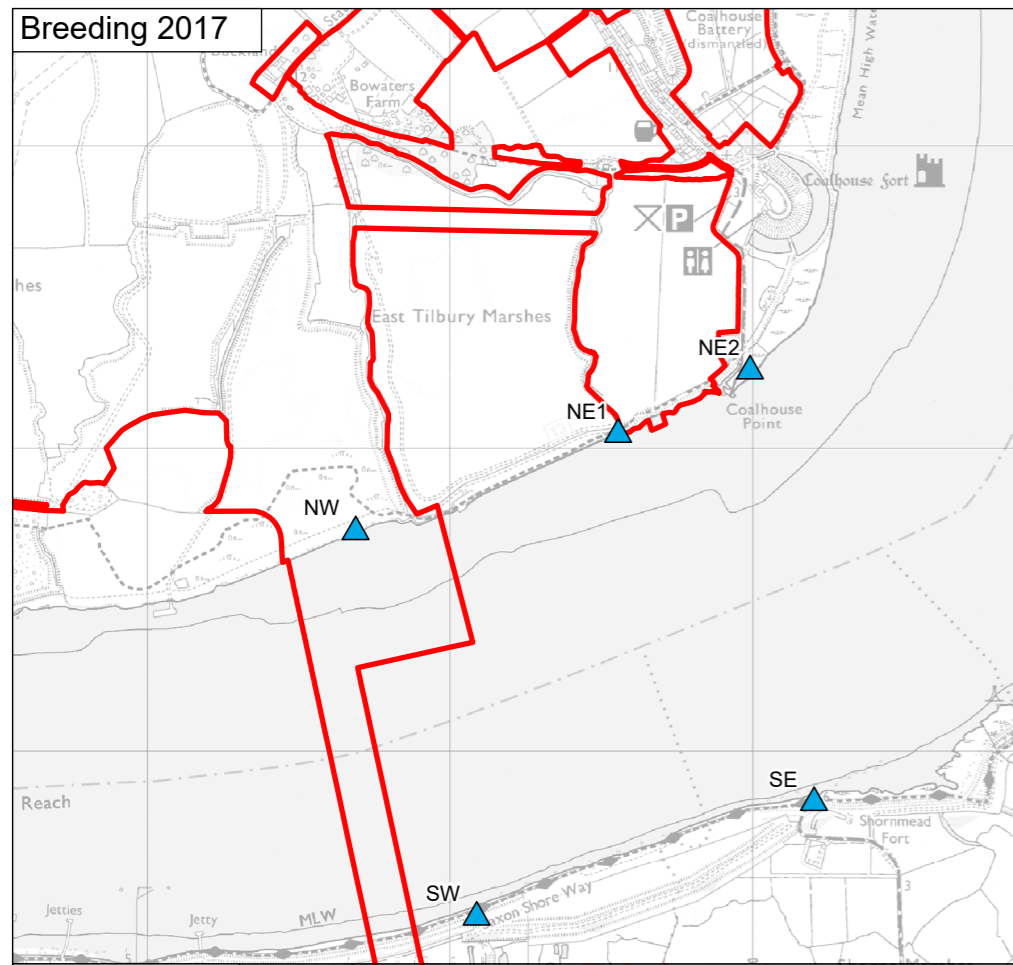
Original Size: **A3**

Revision: **P02**

Scale: **1:25,000**

Page 4 of 16

Z:\Environment\Environmental Statement\08. Terrestrial Biodiversity\HE540039-CJV-EBD-SZP_EGNE0000000-DR-LE-50050 - 8.11 Ornithology Intertidal vantage point results - Dunlin.aprx



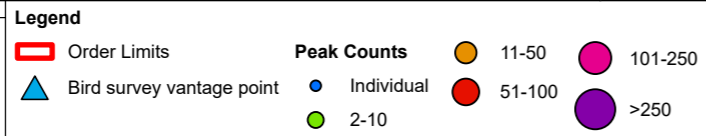
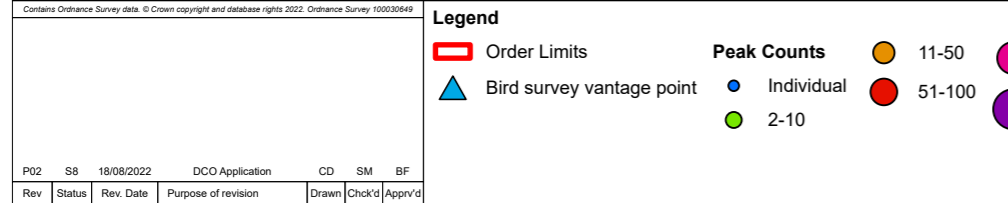
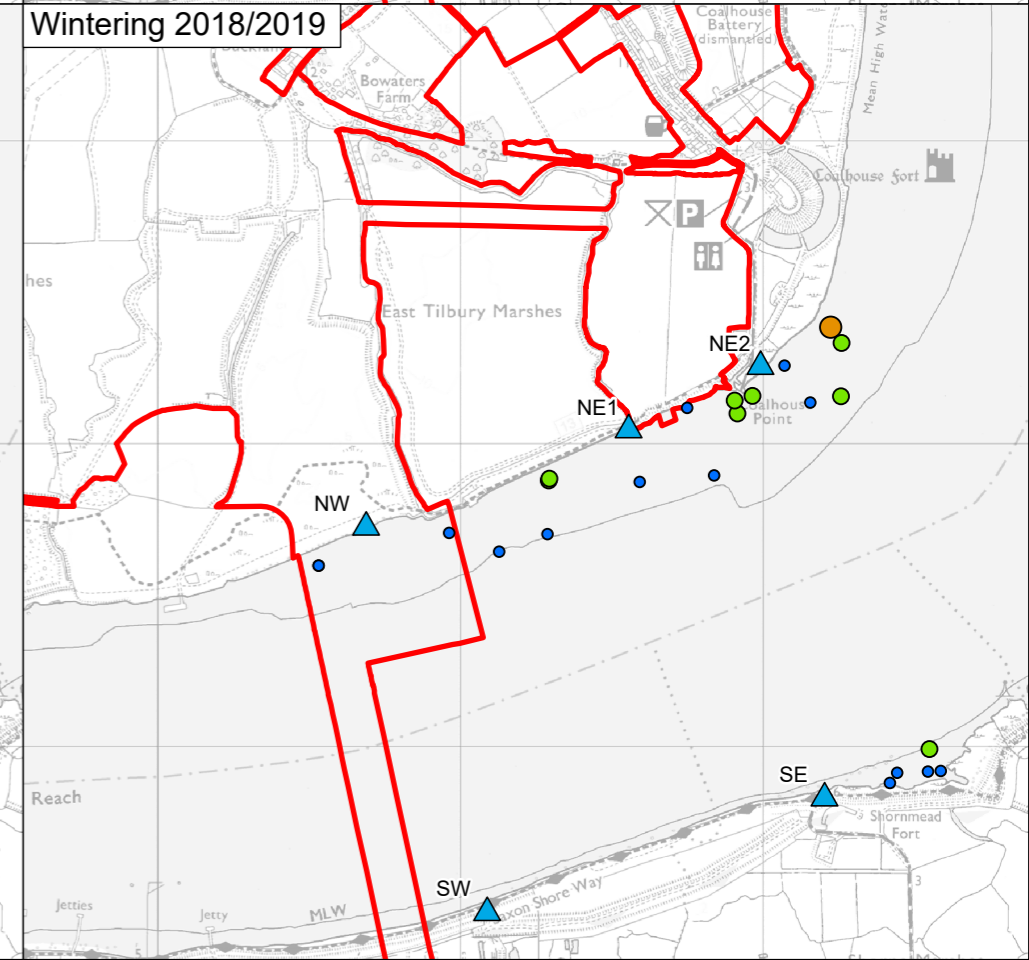
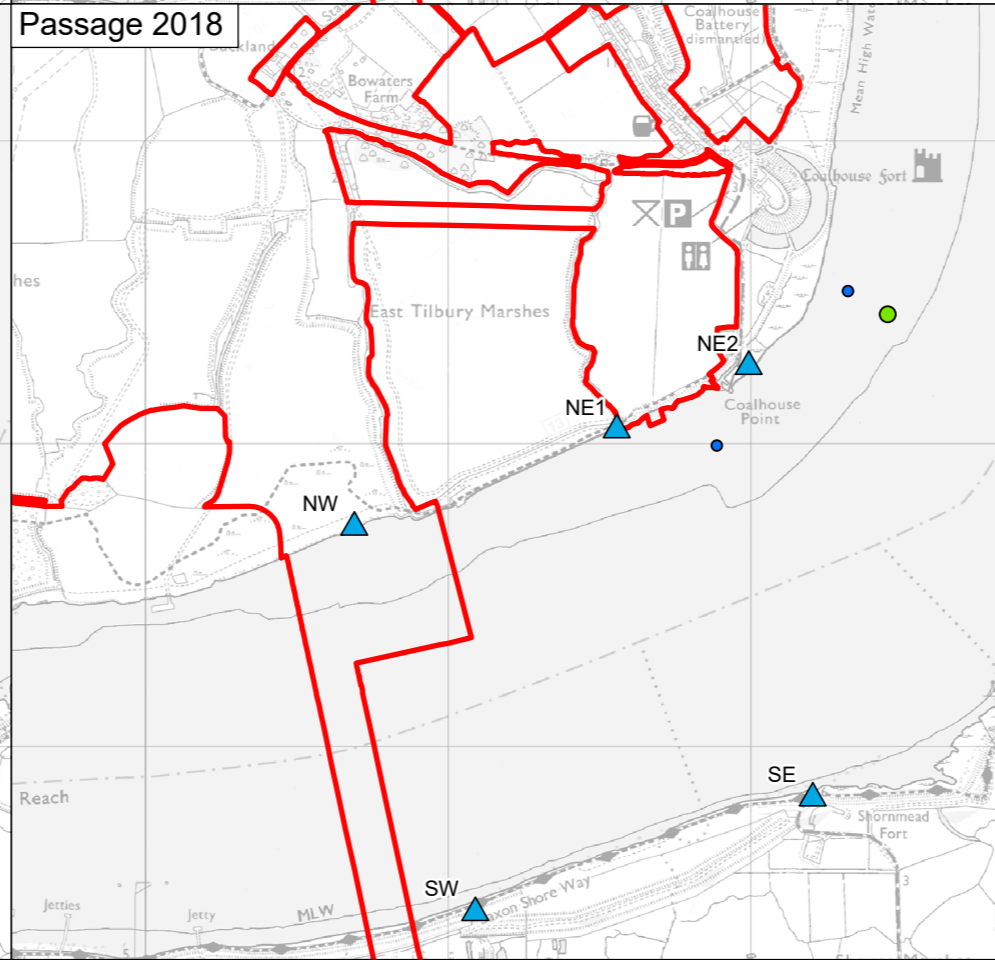
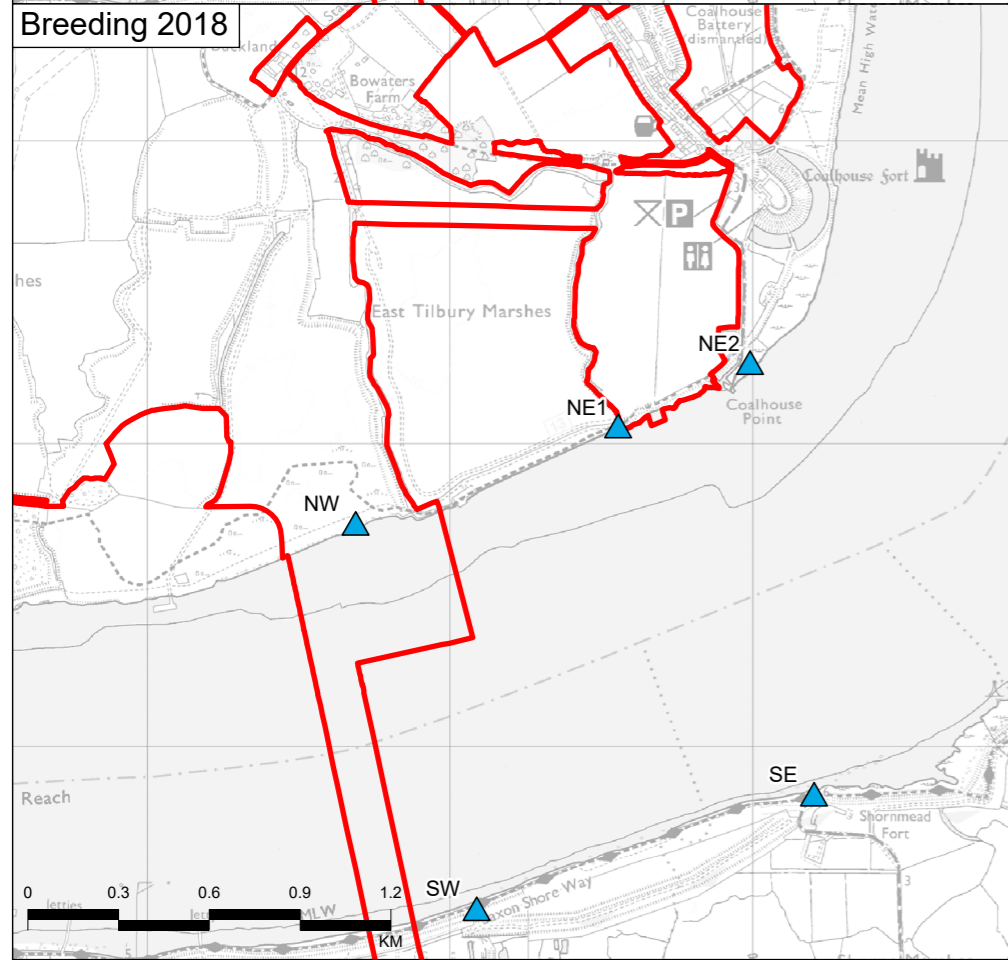
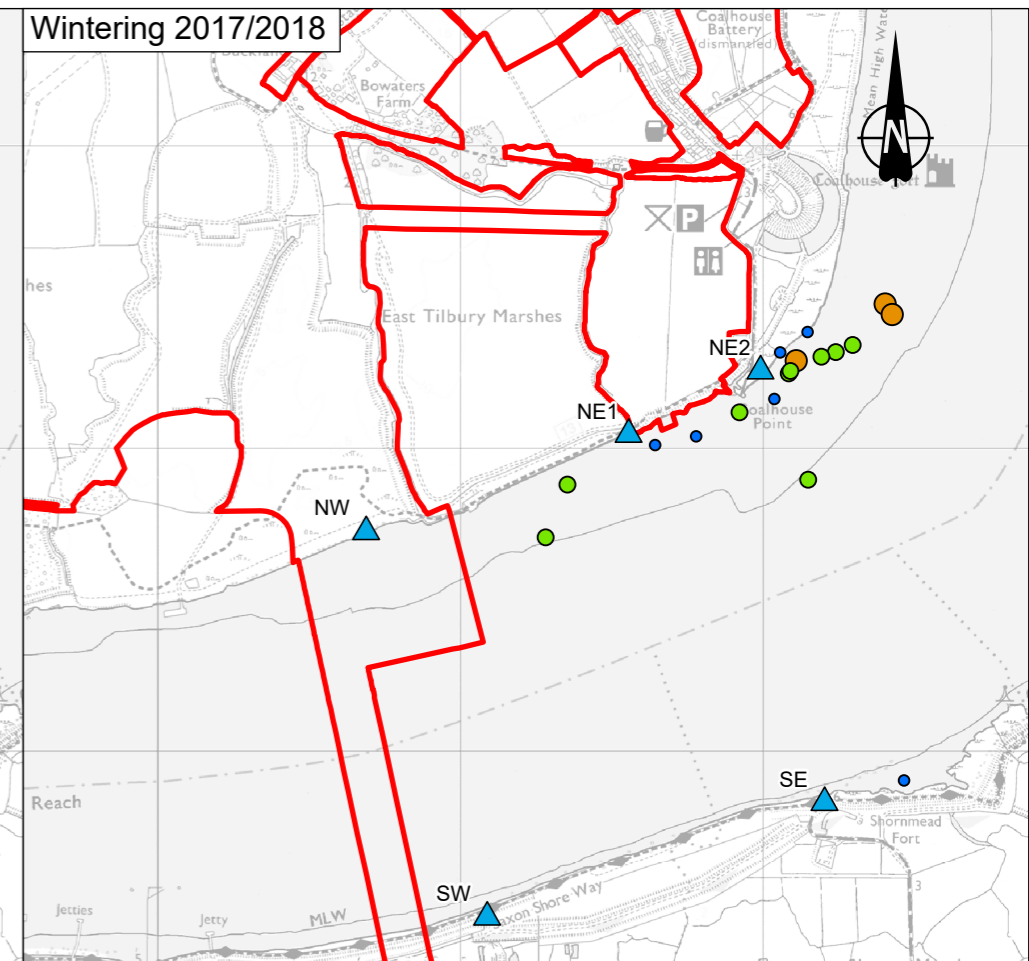
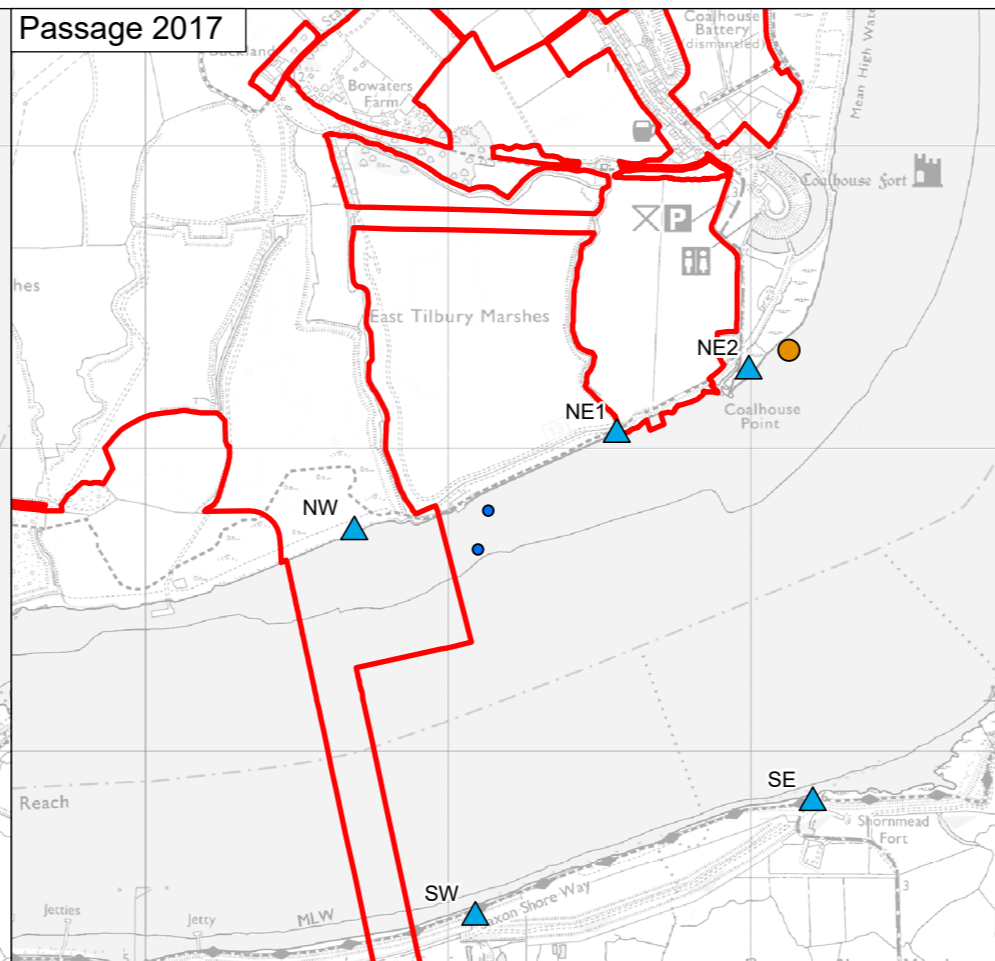
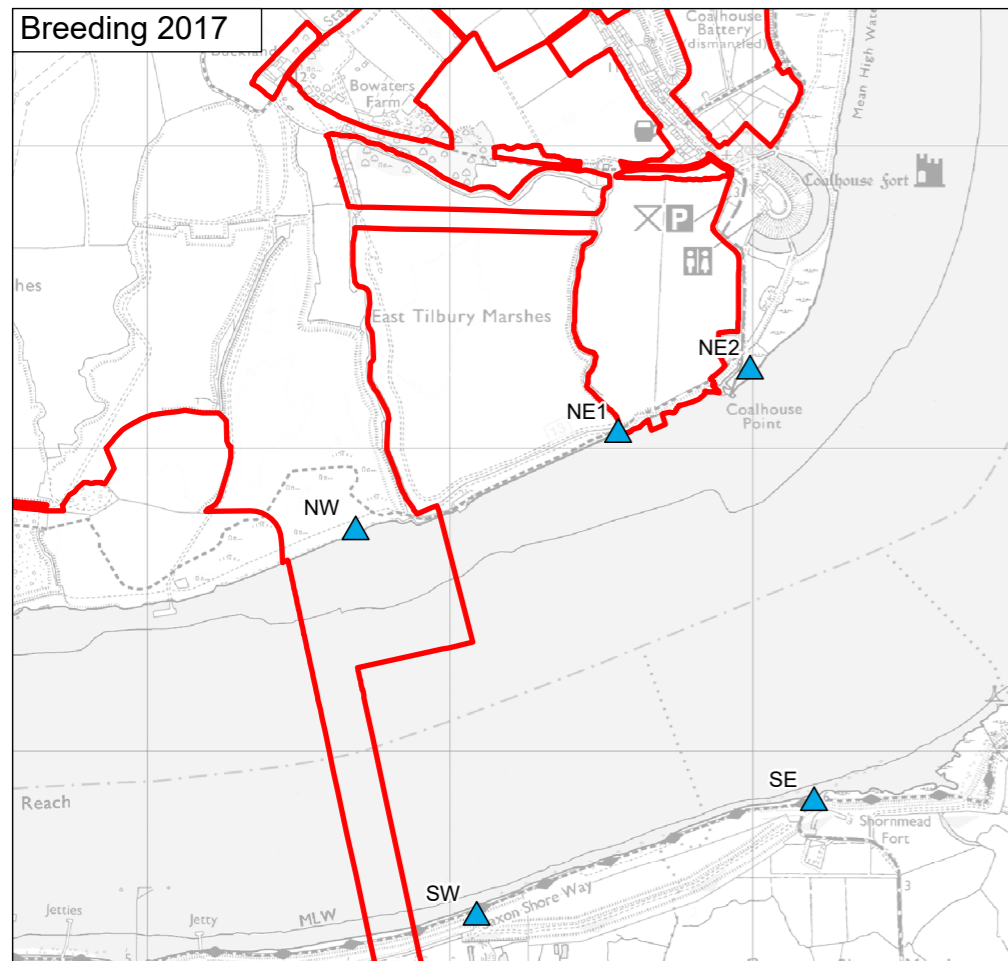
P02	S8	18/08/2022	DCO Application	CD	SM	BF
Rev	Status	Rev. Date	Purpose of revision	Drawn	Chkd	Apprvd

Client
national highways

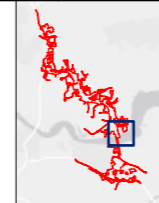
Project
LOWER THAMES CROSSING

Status	DCO APPLICATION	Original Size	A3	Revision	P02
Application Document Number	TR010032/APP/6.2	Scale	1:25,000		
Drawing Title	Figure 8.11 - Ornithology Intertidal vantage point results - Gadwall Page 5 of 16				
Drawing Number	HE540039-CJV-EBD-SZP_EGNE00000000-DR-LE-50050				

Z:\Environment\Environmental Statement\08_Terrestrial Biodiversity\HE540039-CJV-EBD-SZP_EGNE00000000-DR-LE-50050 - 8_11 Ornithology Intertidal vantage point results - Gadwall.aprx



P02	S8	18/08/2022	DCO Application	CD	SM	BF
Rev	Status	Rev. Date	Purpose of revision	Drawn	Chkd	Appr'd

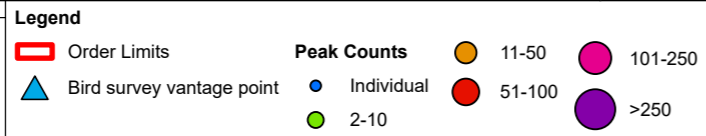
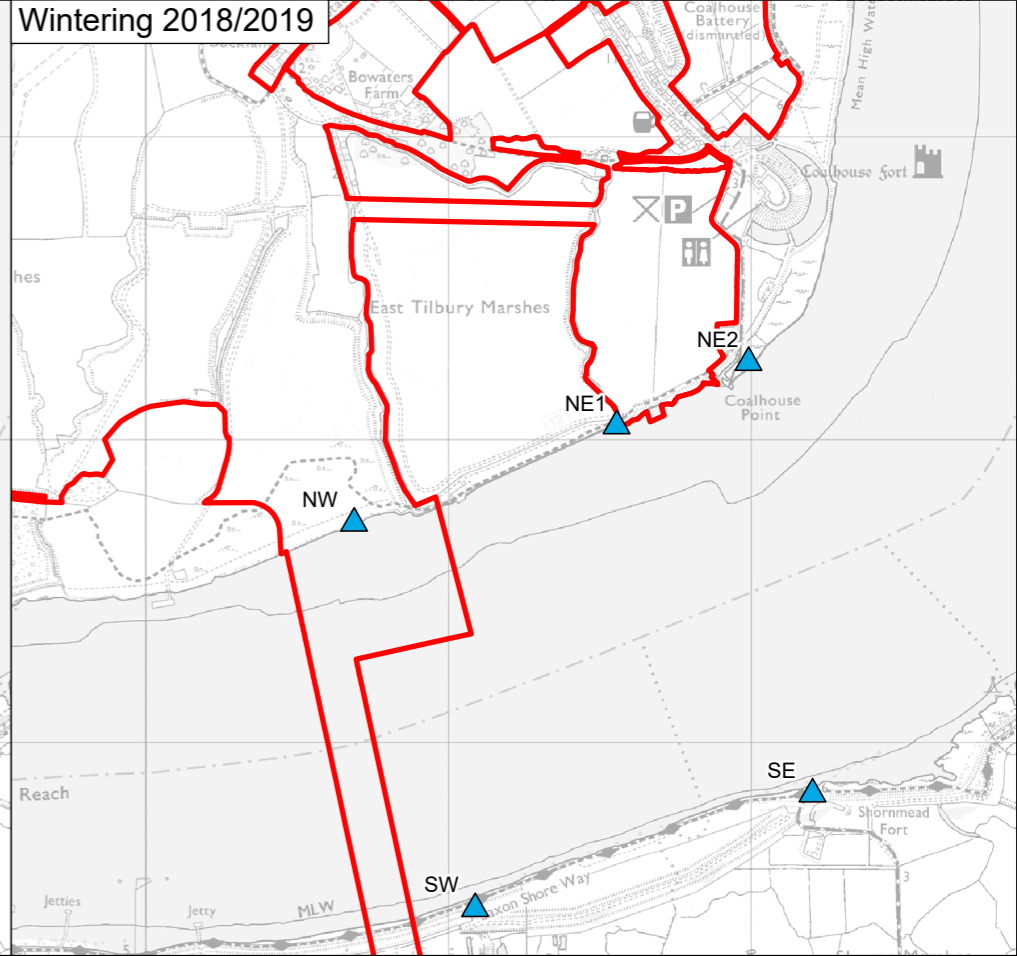
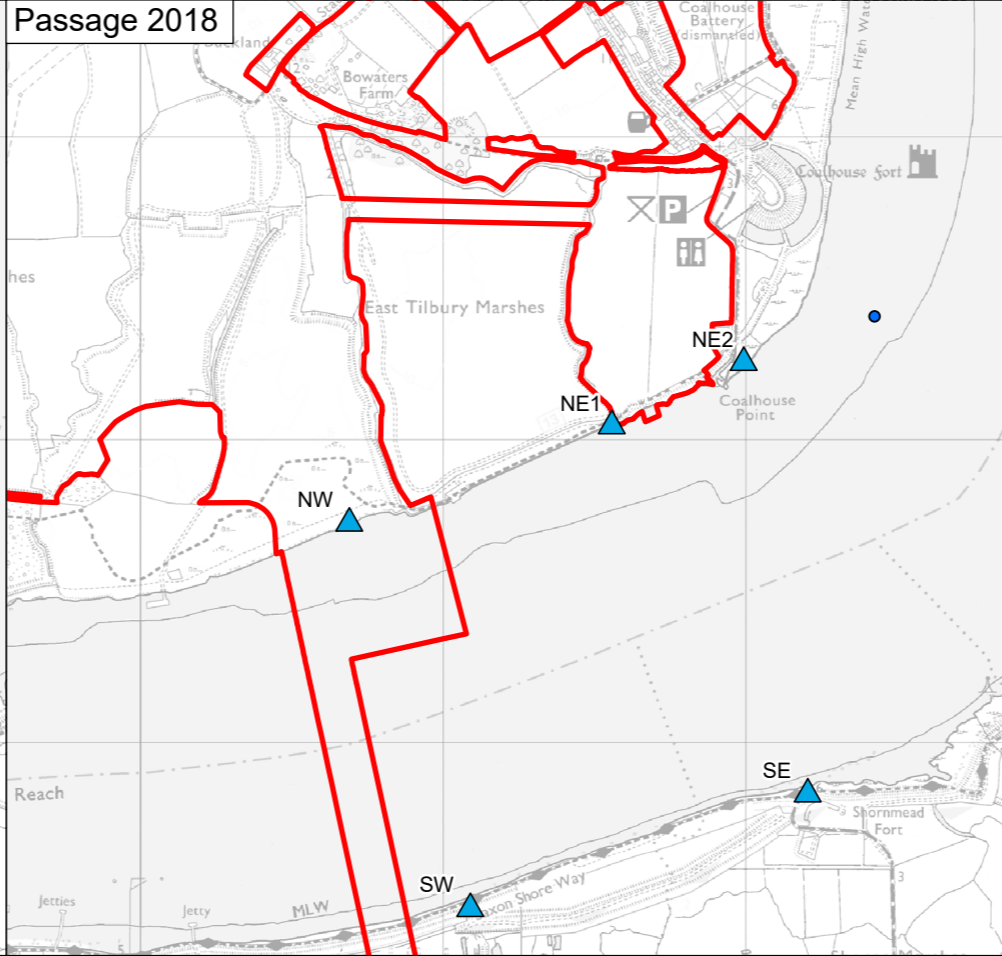
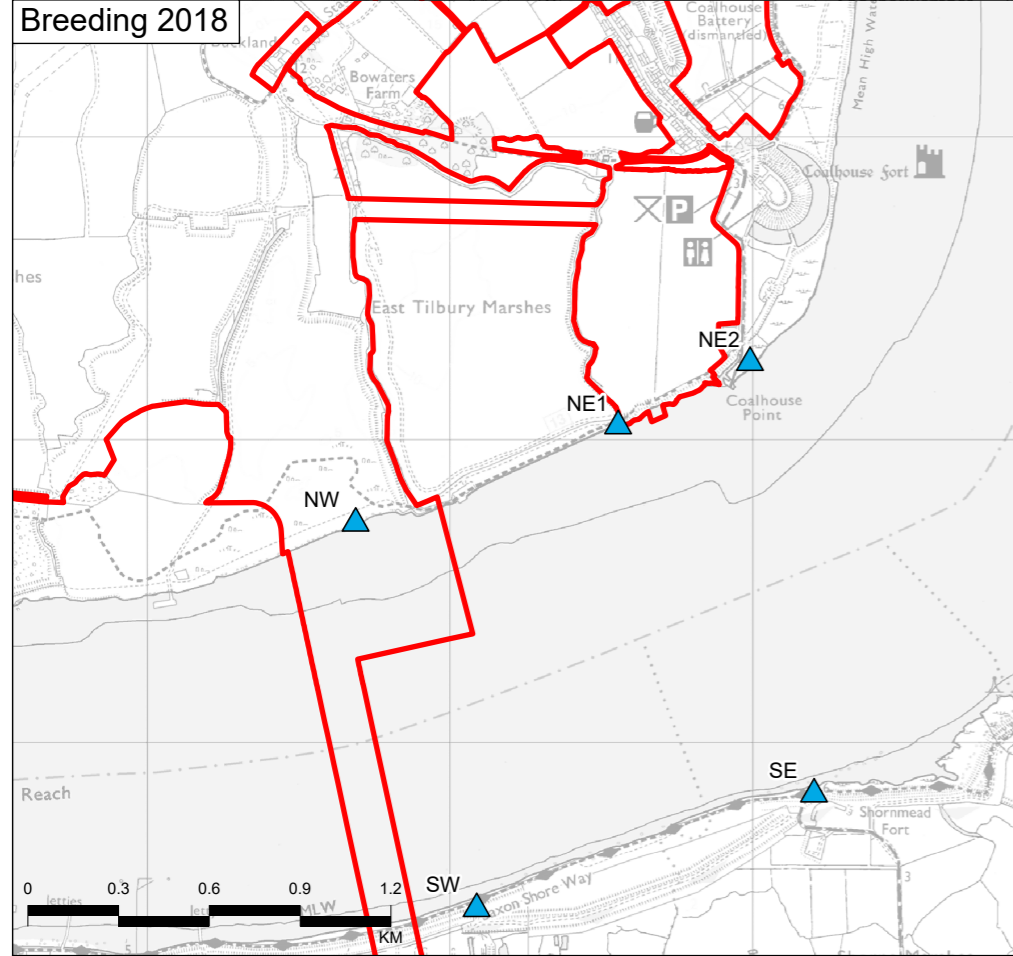
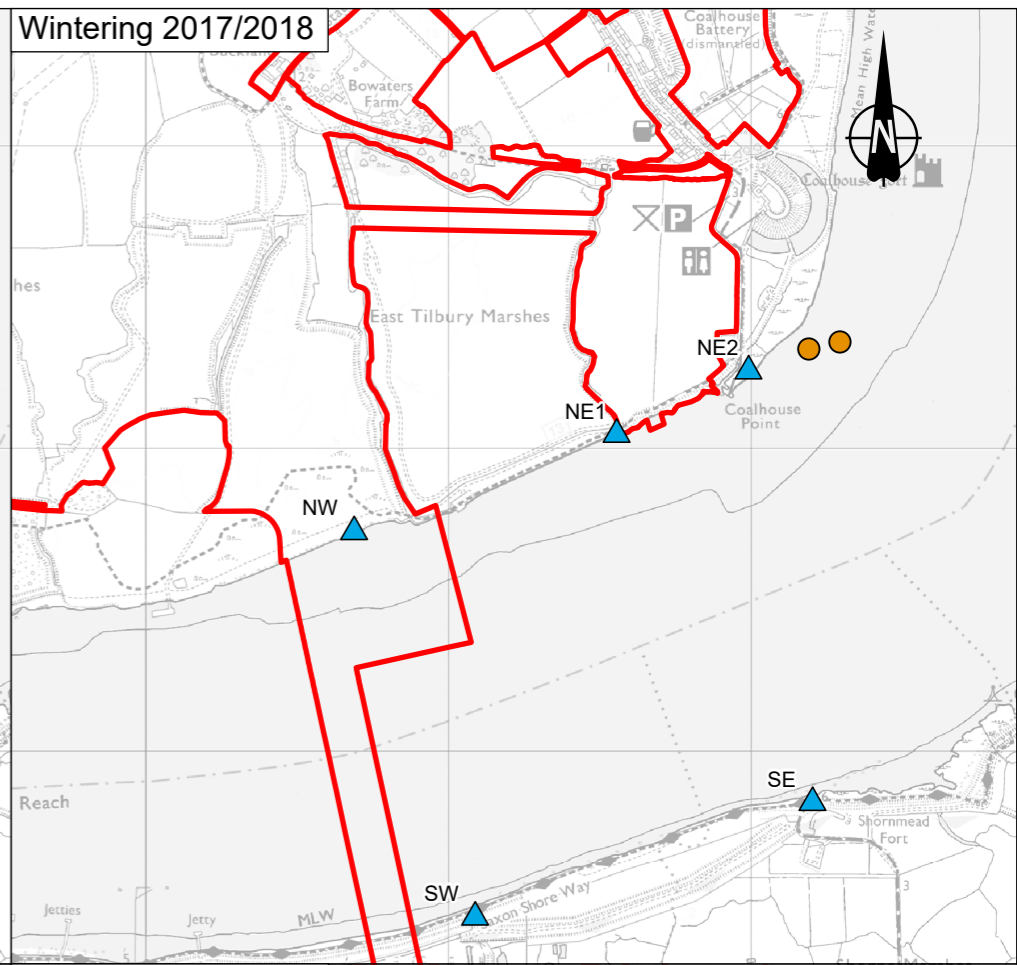
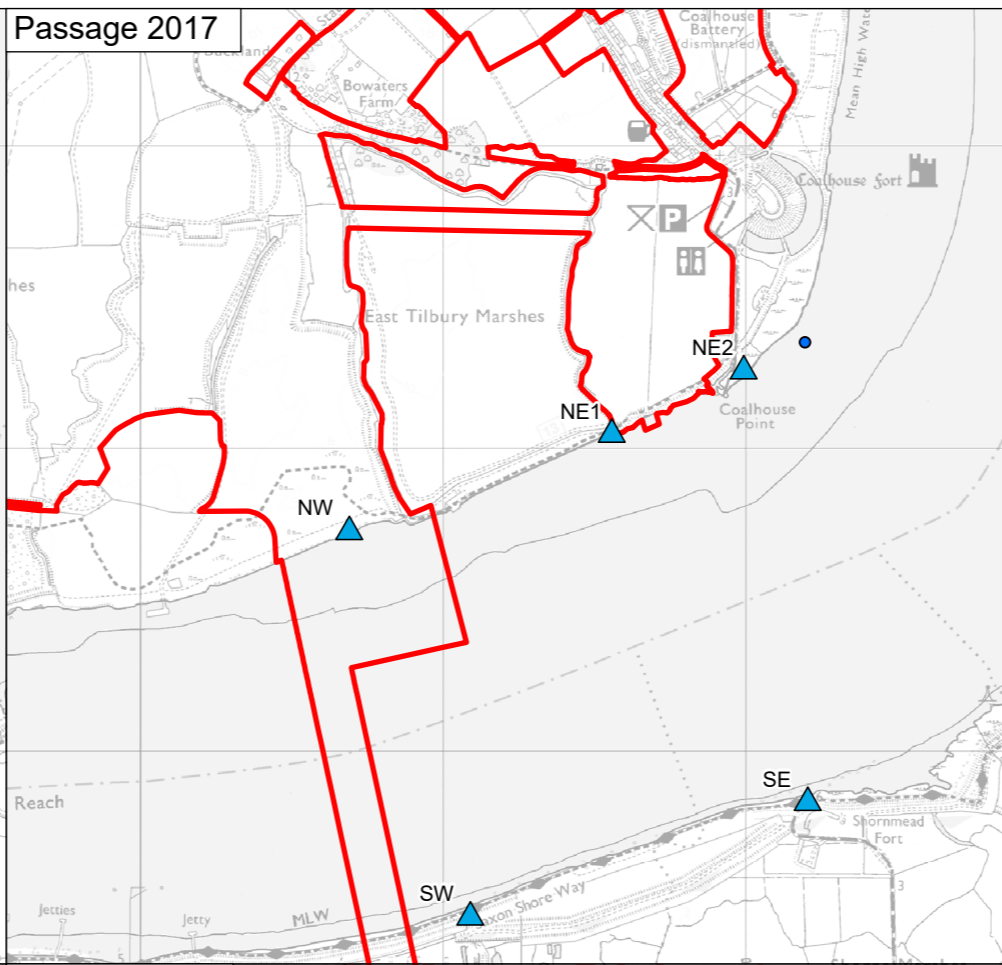
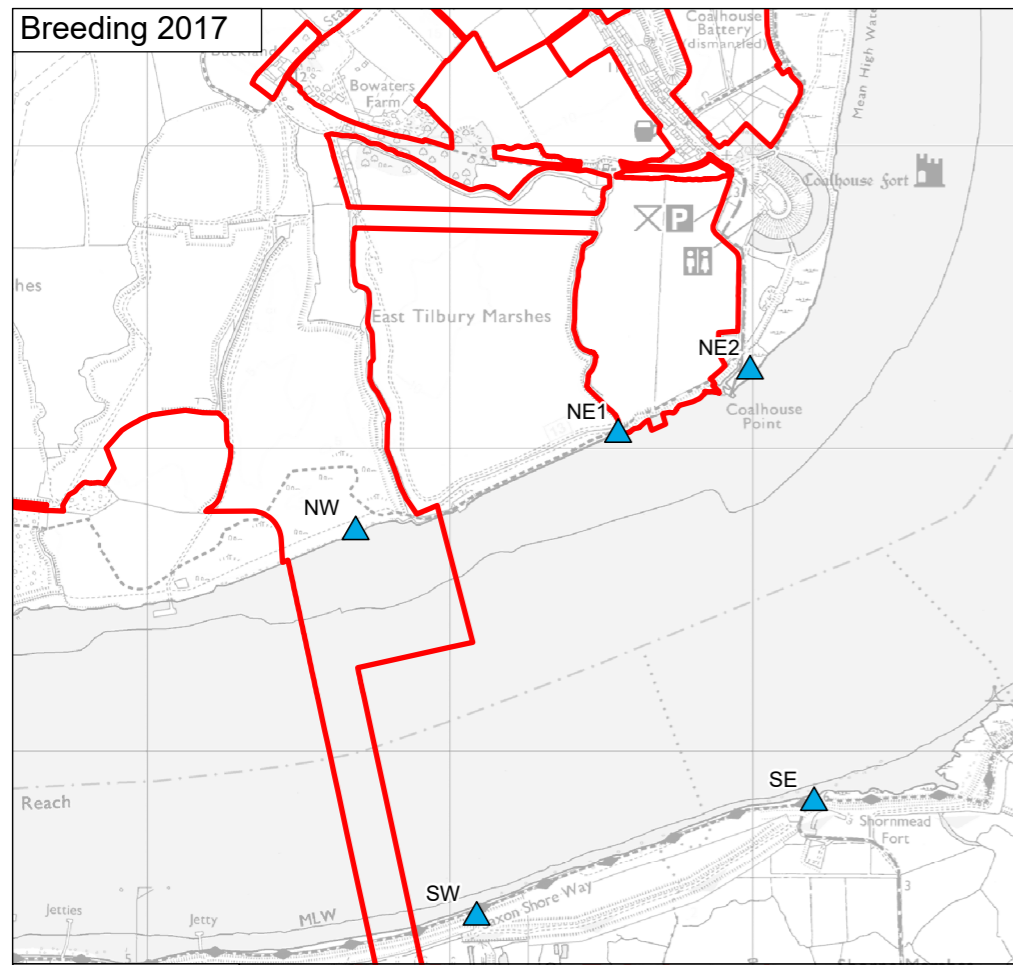


Client
national highways

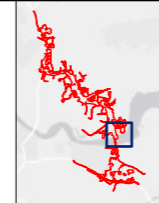
Project
LOWER THAMES CROSSING

Status	DCO APPLICATION	Original Size	A3	Revision	P02
Application Document Number	TR010032/APP/6.2	Scale	1:25,000		
Drawing Title	Figure 8.11 - Ornithology Intertidal vantage point results - Grey plover Page 6 of 16				
Drawing Number	HE540039-CJV-EBD-SZP_EGNE0000000-DR-LE-50050				

Z:\Environment\Environmental Statement\08_Terrestrial Biodiversity\HE540039-CJV-EBD-SZP_EGNE0000000-DR-LE-50050 - 8_11 Ornithology Intertidal vantage point results - Grey plover.aprx



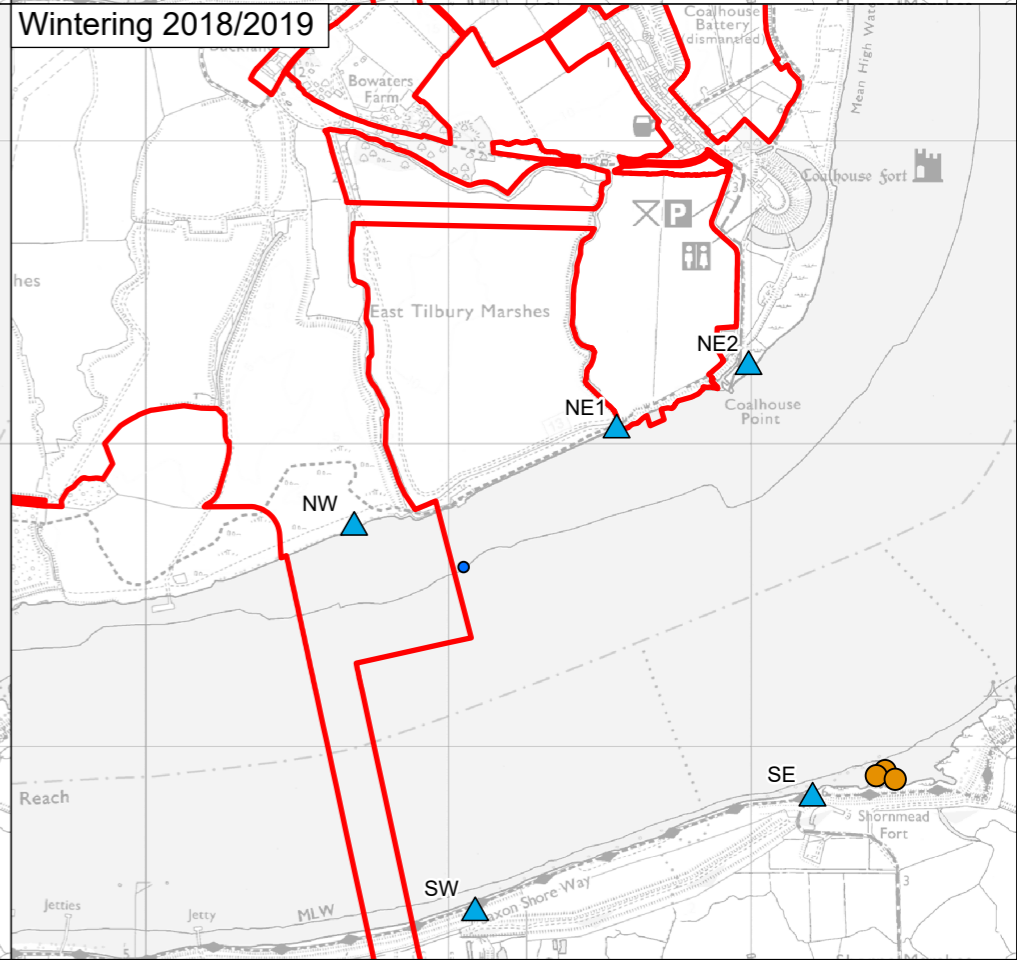
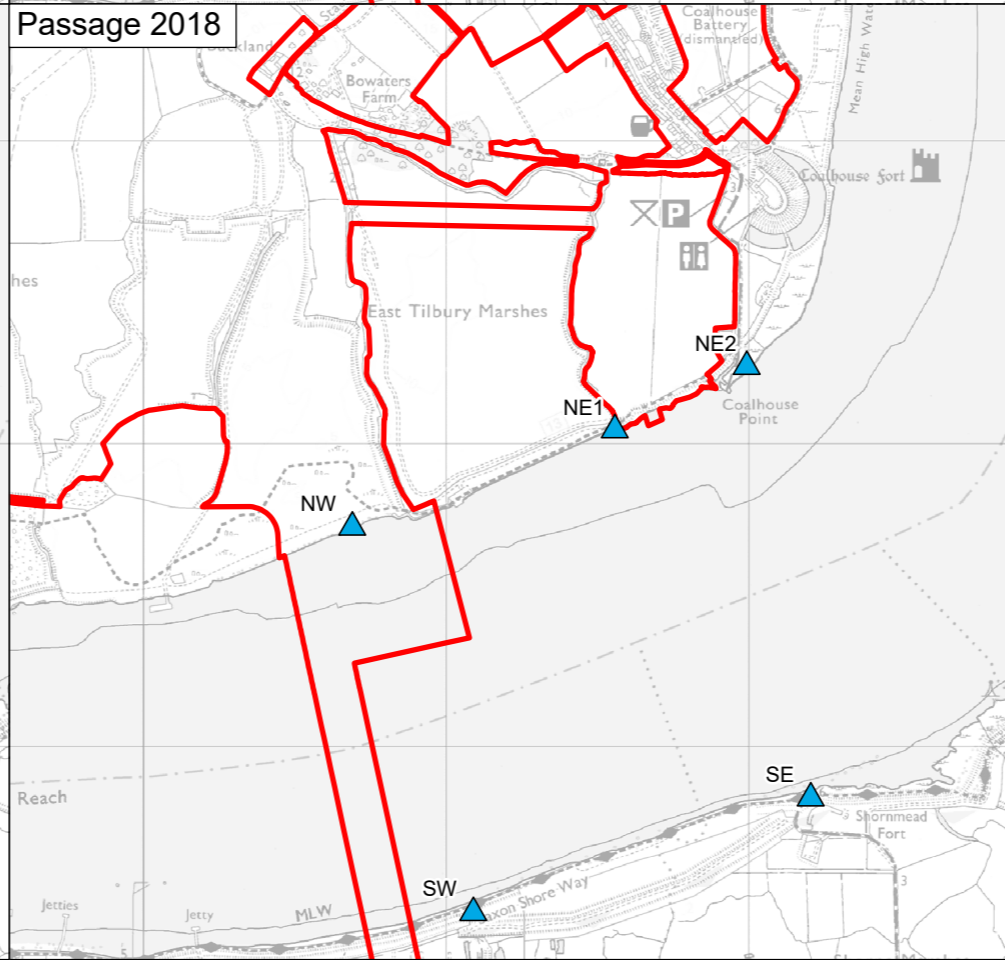
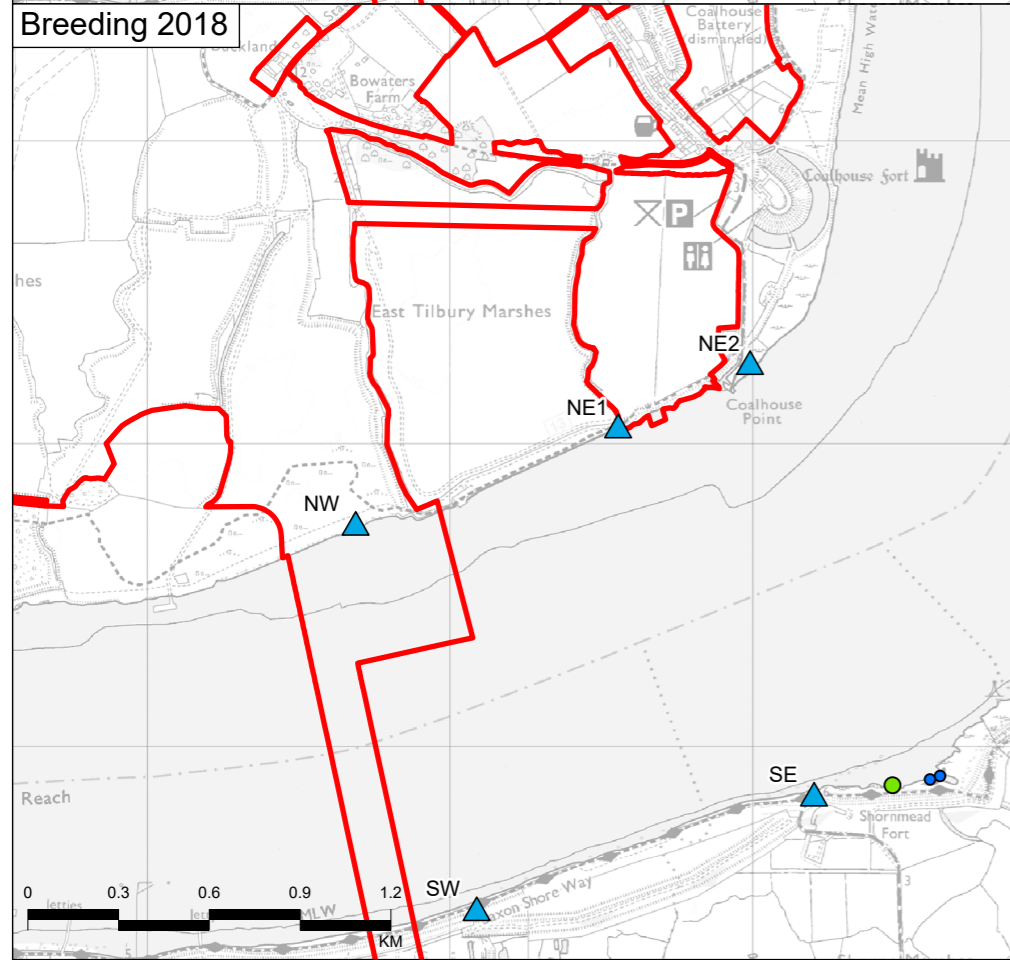
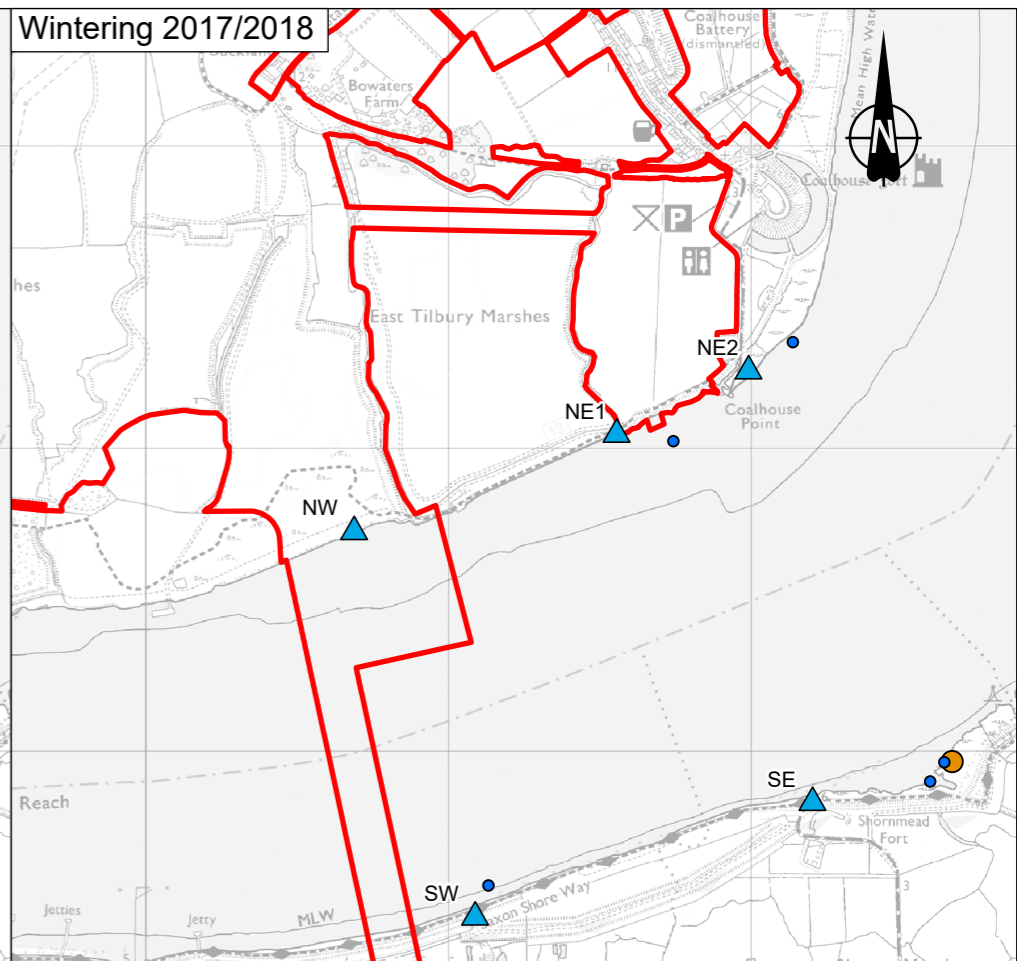
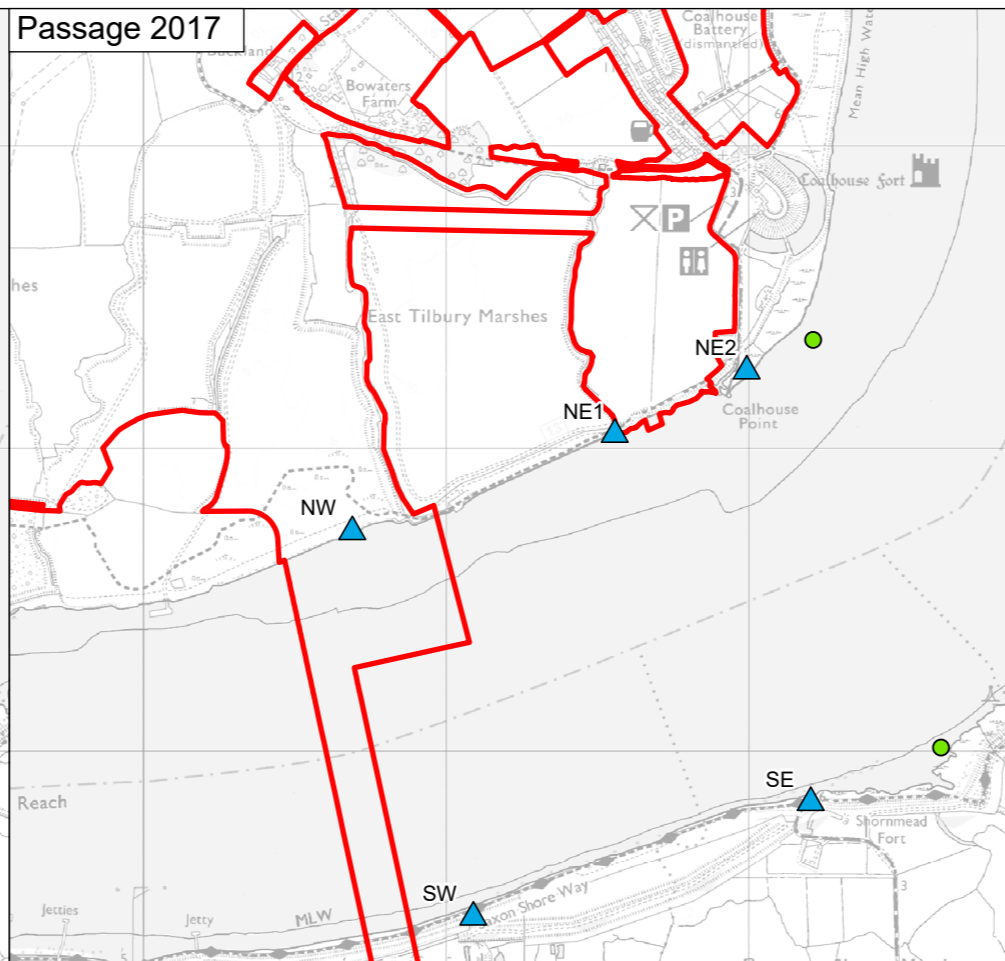
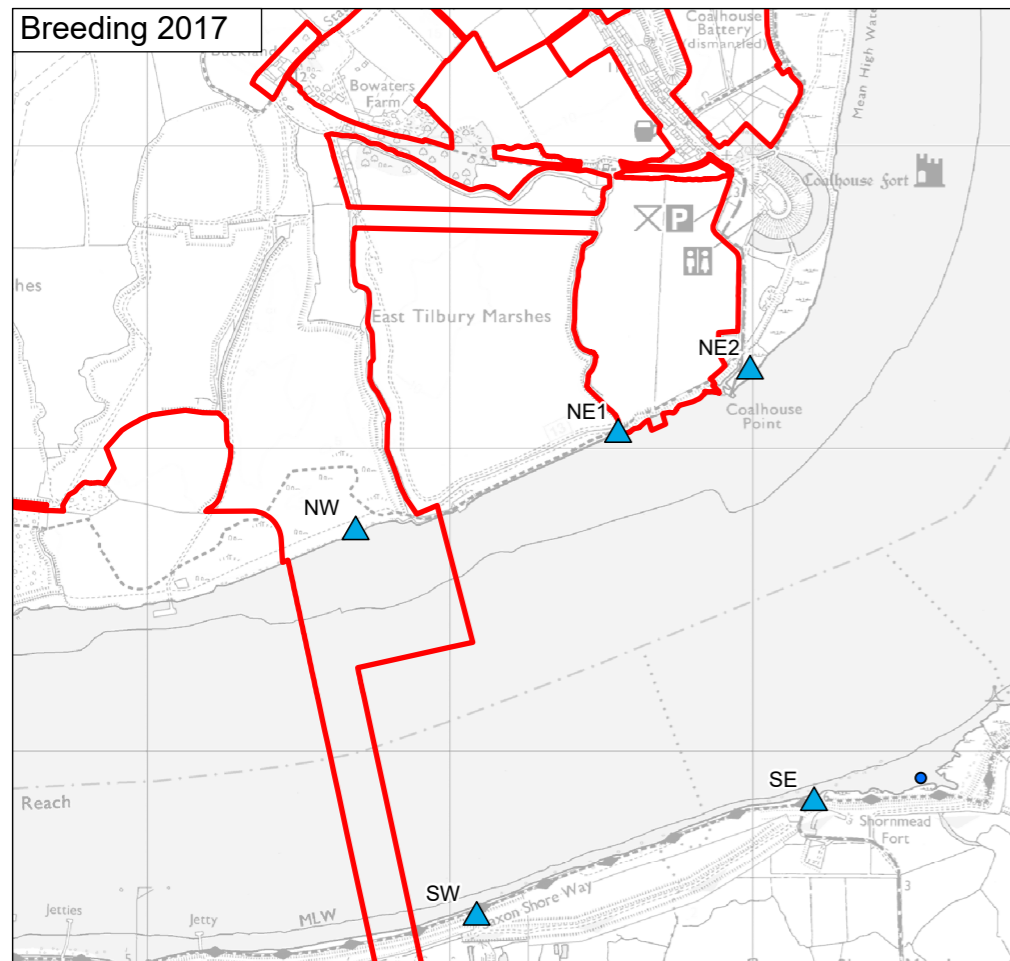
P02	S8	18/08/2022	DCO Application	CD	SM	BF
Rev	Status	Rev. Date	Purpose of revision	Drawn	Chkd	Apprvd



Client
national highways

Project
LOWER THAMES CROSSING

Status	DCO APPLICATION	Original Size	A3	Revision	P02
Application Document Number	TR010032/APP/6.2	Scale	1:25,000		
Drawing Title	Figure 8.11 - Ornithology Intertidal vantage point results - Knot Page 7 of 16				
Drawing Number	HE540039-CJV-EBD-SZP_EGNE0000000-DR-LE-50050				



0 0.3 0.6 0.9 1.2 KM

Contains Ordnance Survey data. © Crown copyright and database rights 2022. Ordnance Survey 100030649

P02	S8	18/08/2022	DCO Application	CD	SM	BF
Rev	Status	Rev. Date	Purpose of revision	Drawn	Chkd	Apprv'd

Legend

- Order Limits (Red outline)
- Bird survey vantage point (Blue triangle)
- Peak Counts:
 - Individual (Blue dot)
 - 2-10 (Green dot)
 - 11-50 (Yellow dot)
 - 51-100 (Orange dot)
 - 101-250 (Pink dot)
 - >250 (Purple dot)

Client: **national highways**

Project: **LOWER THAMES CROSSING**

Status: **DCO APPLICATION**

Application Document Number: **TR010032/APP/6.2**

Drawing Title: **Figure 8.11 - Ornithology Intertidal vantage point results - Lapwing**

Page 8 of 16

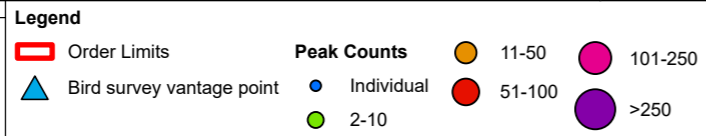
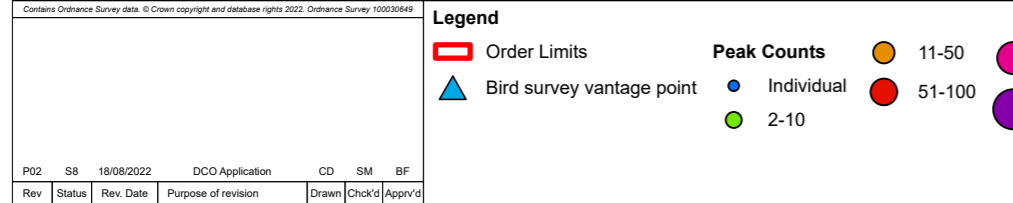
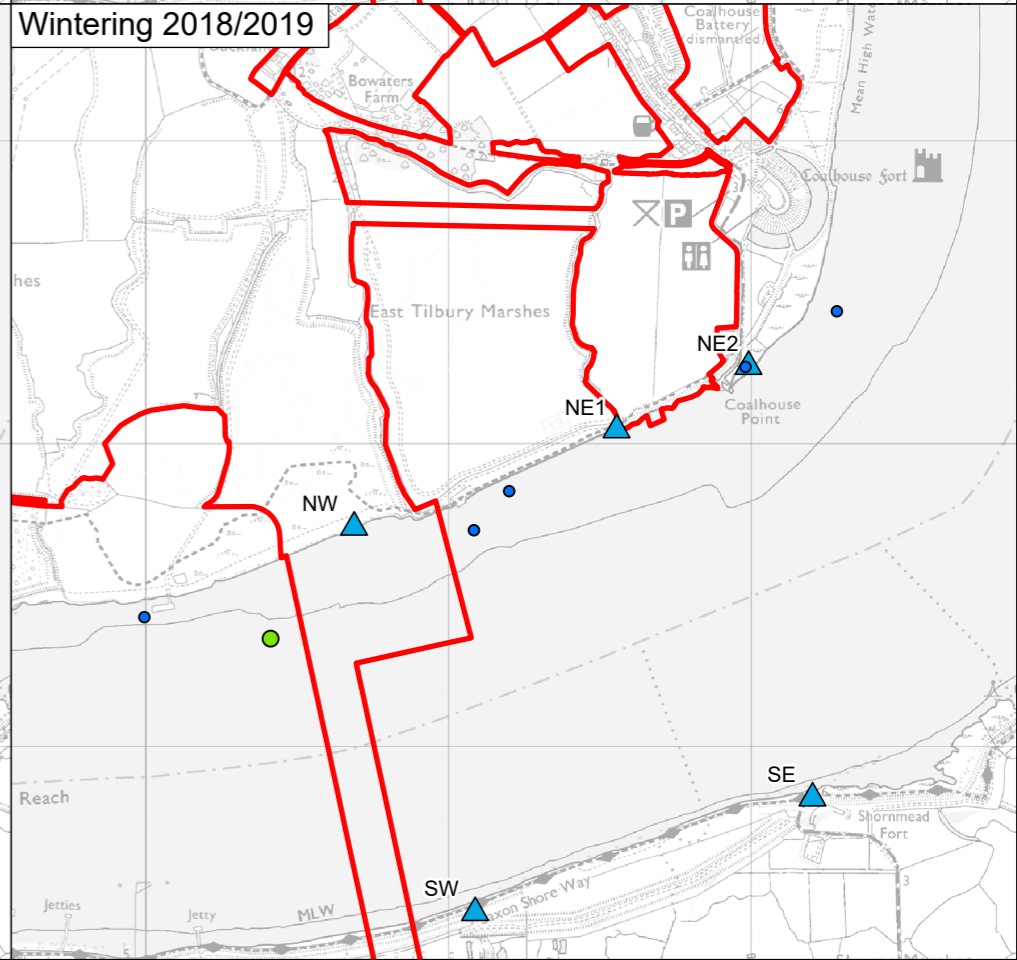
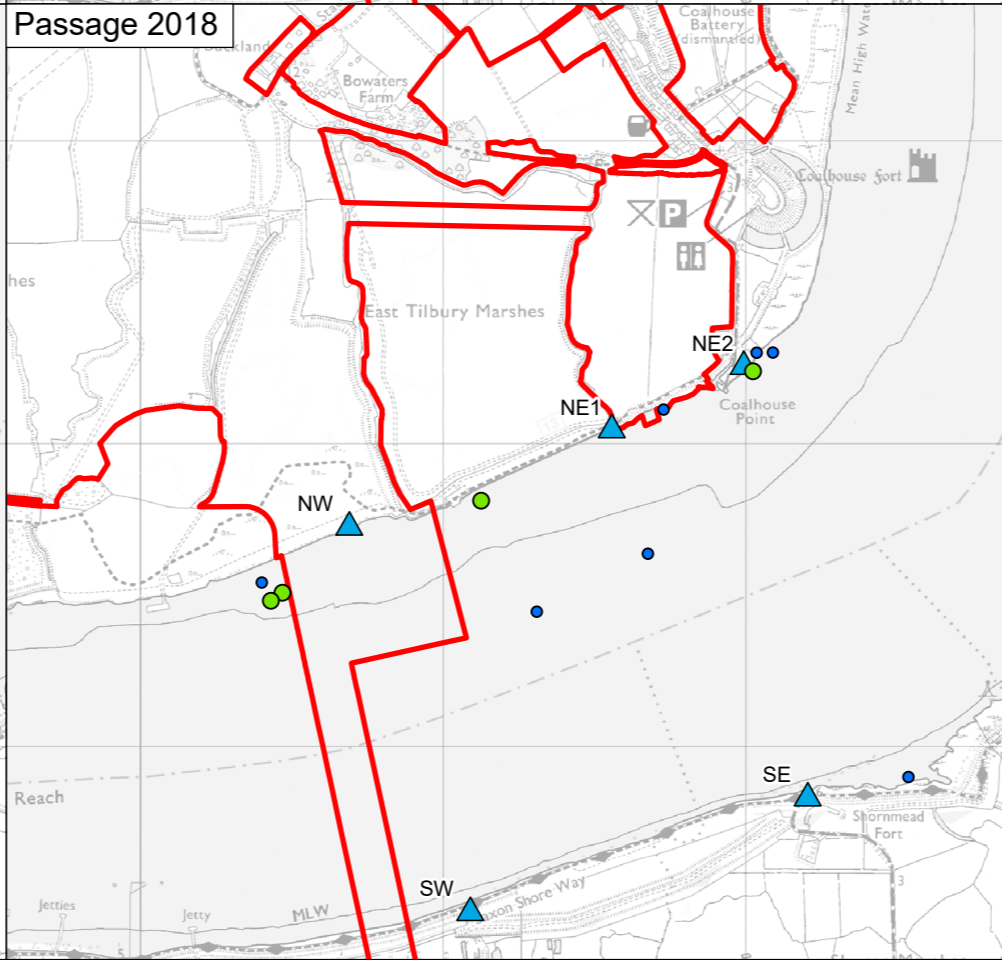
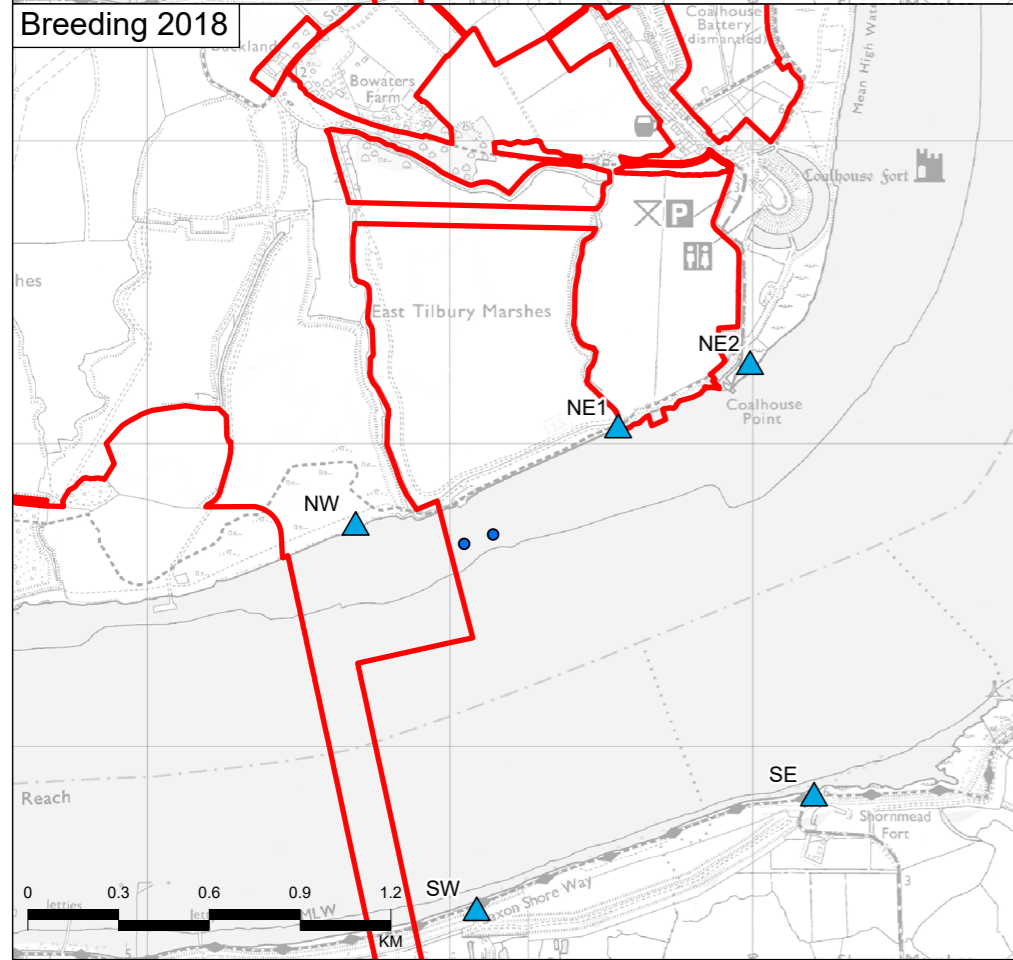
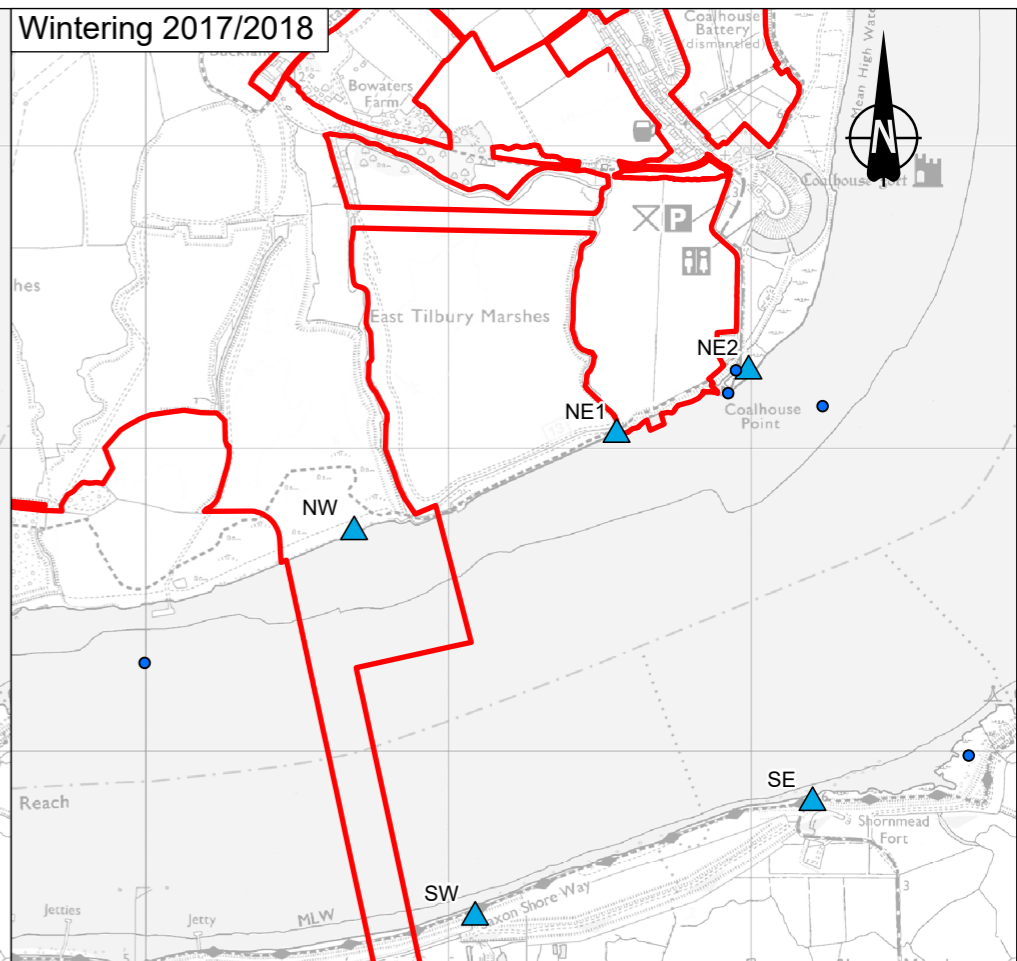
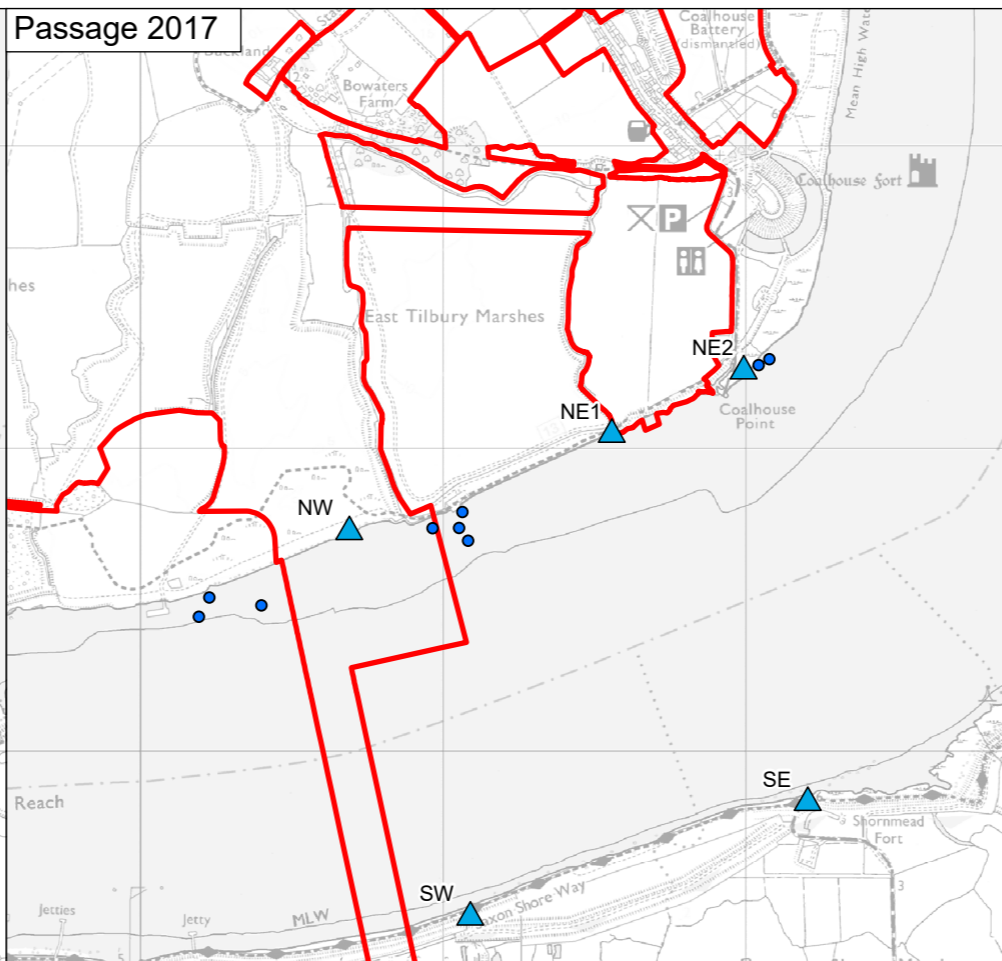
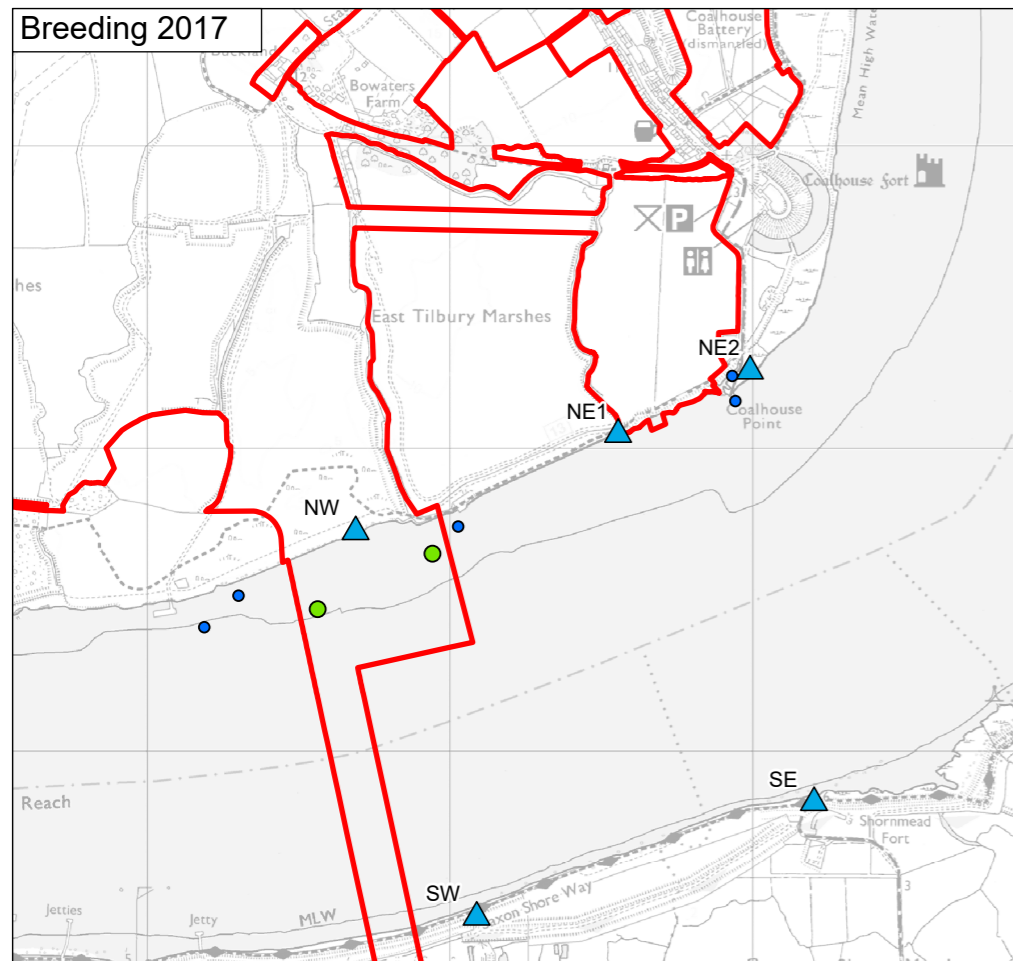
Drawing Number: **HE540039-CJV-EBD-SZP_EGNE0000000-DR-LE-50050**

Original Size: **A3**

Revision: **P02**

Scale: **1:25,000**

Z:\Environment\Environmental Statement\08. Terrestrial Biodiversity\HE540039-CJV-EBD-SZP_EGNE0000000-DR-LE-50050 - 8_11 Ornithology Intertidal vantage point results - Lapwing.aprx



P02	S8	18/08/2022	DCO Application	CD	SM	BF
Rev	Status	Rev. Date	Purpose of revision	Drawn	Chkd	Appr'd

Project
LOWER THAMES CROSSING

Status: **DCO APPLICATION**

Application Document Number: TR010032/APP/6.2

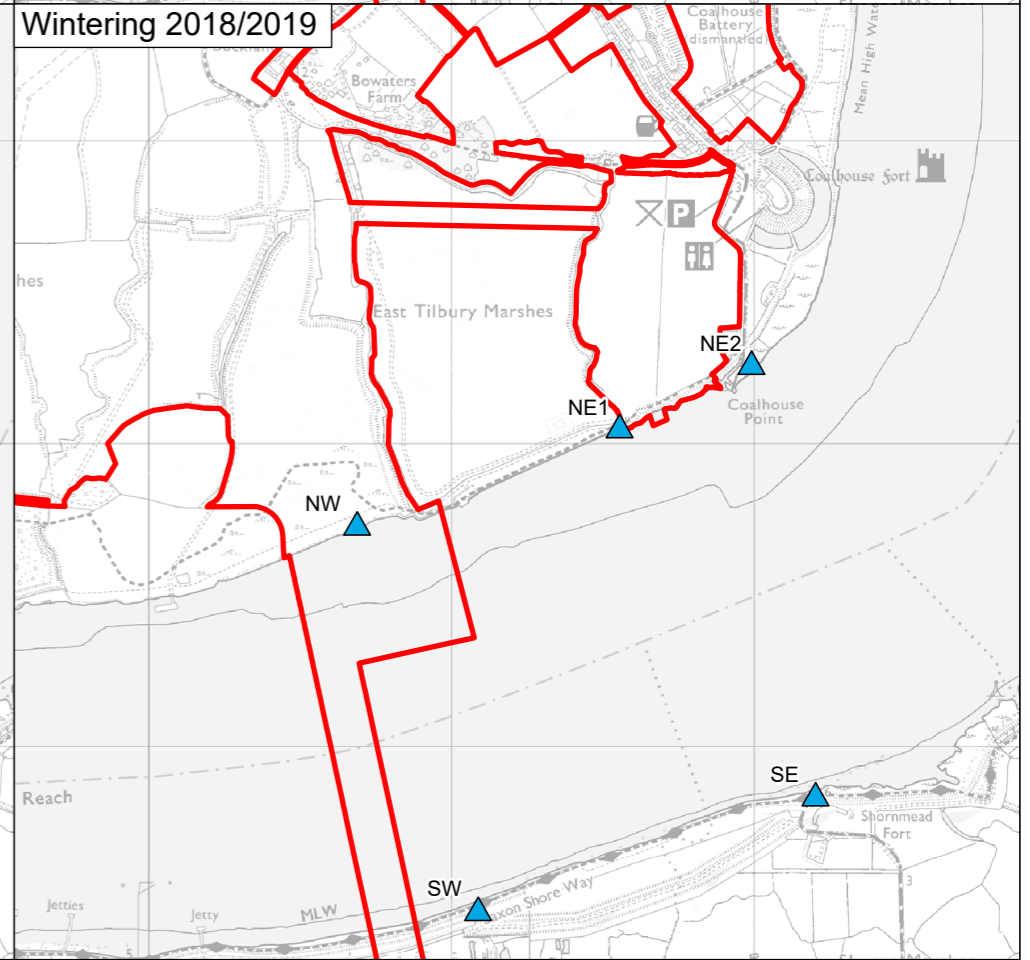
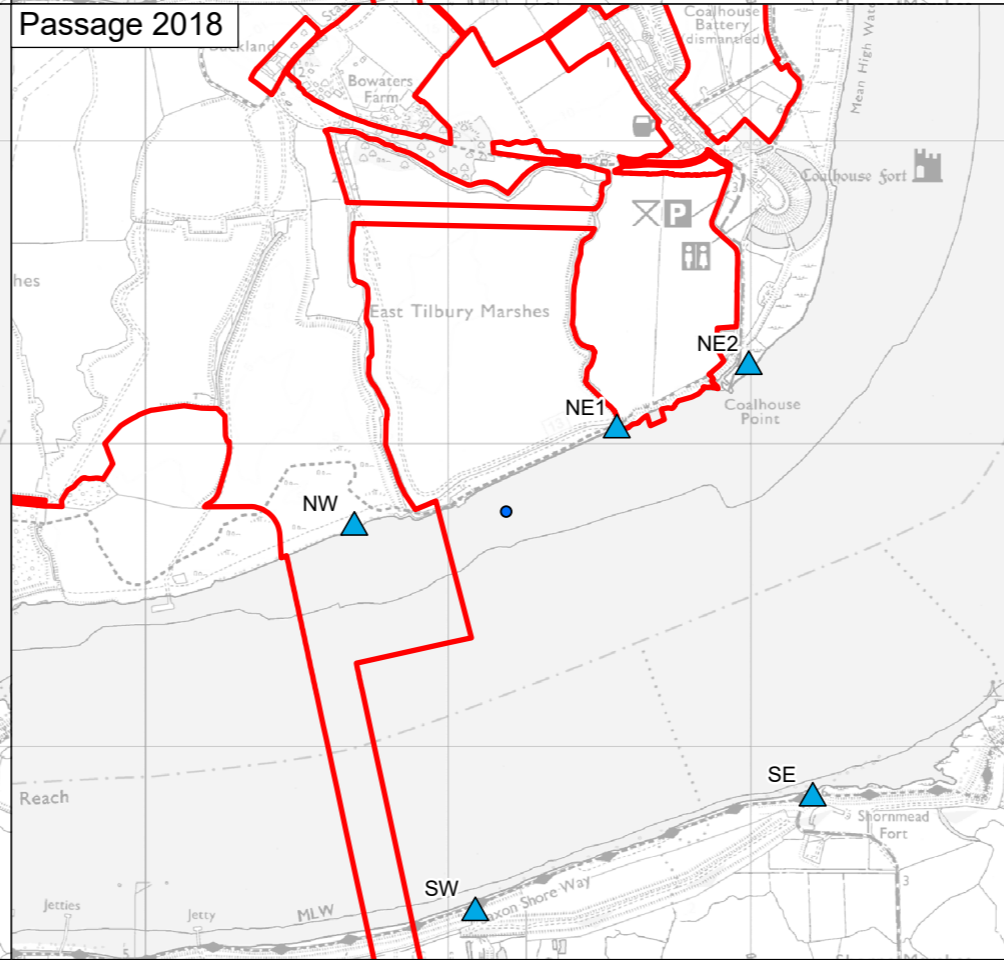
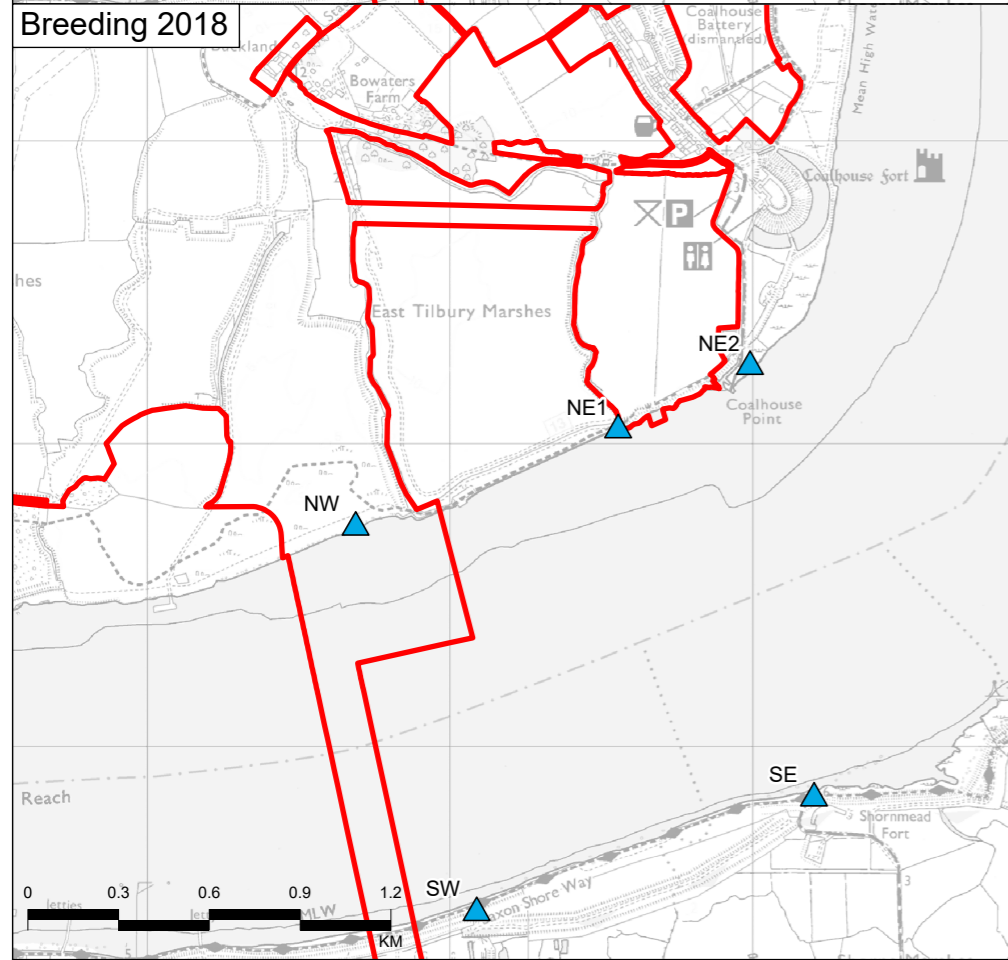
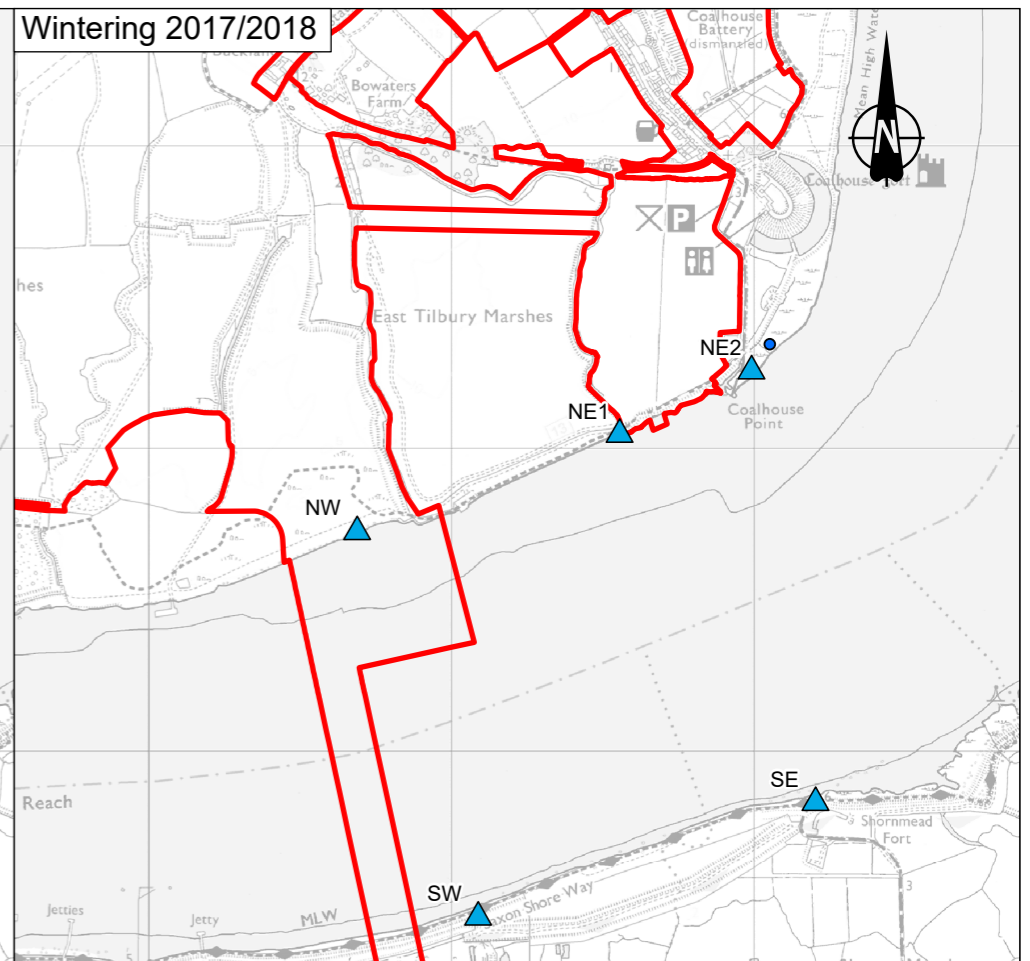
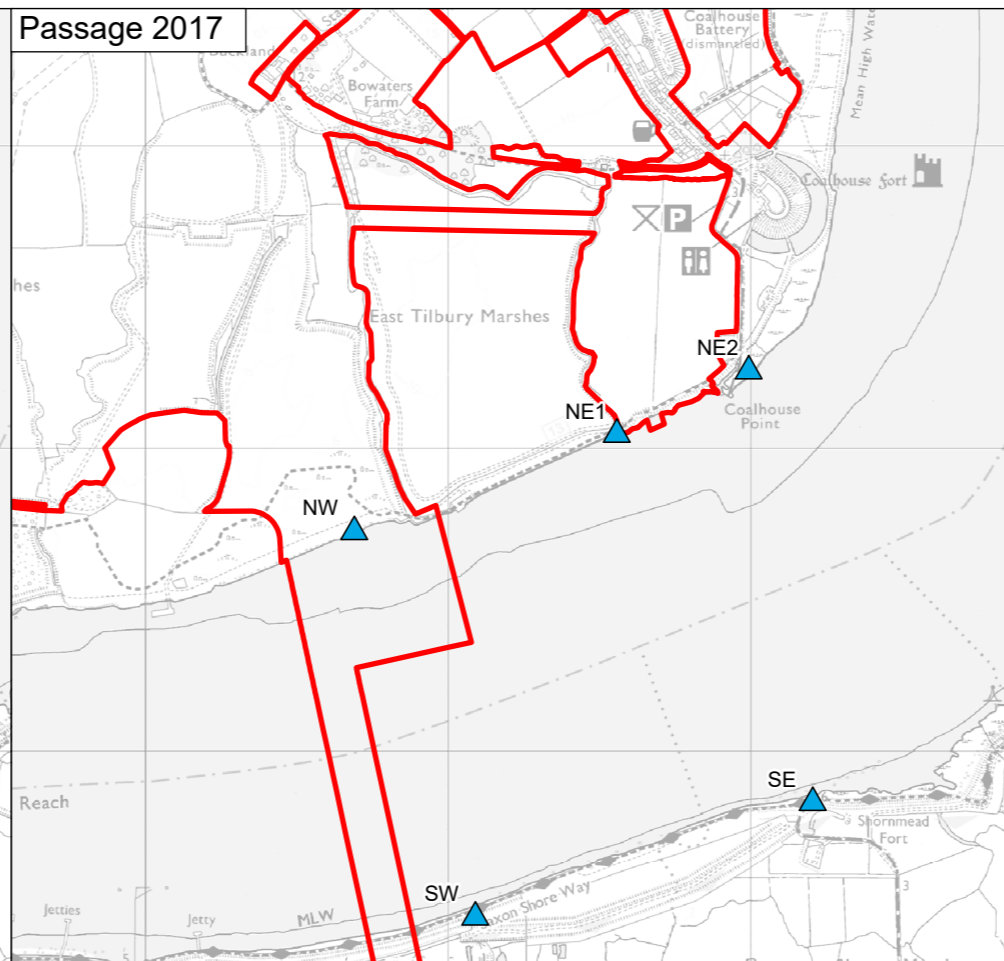
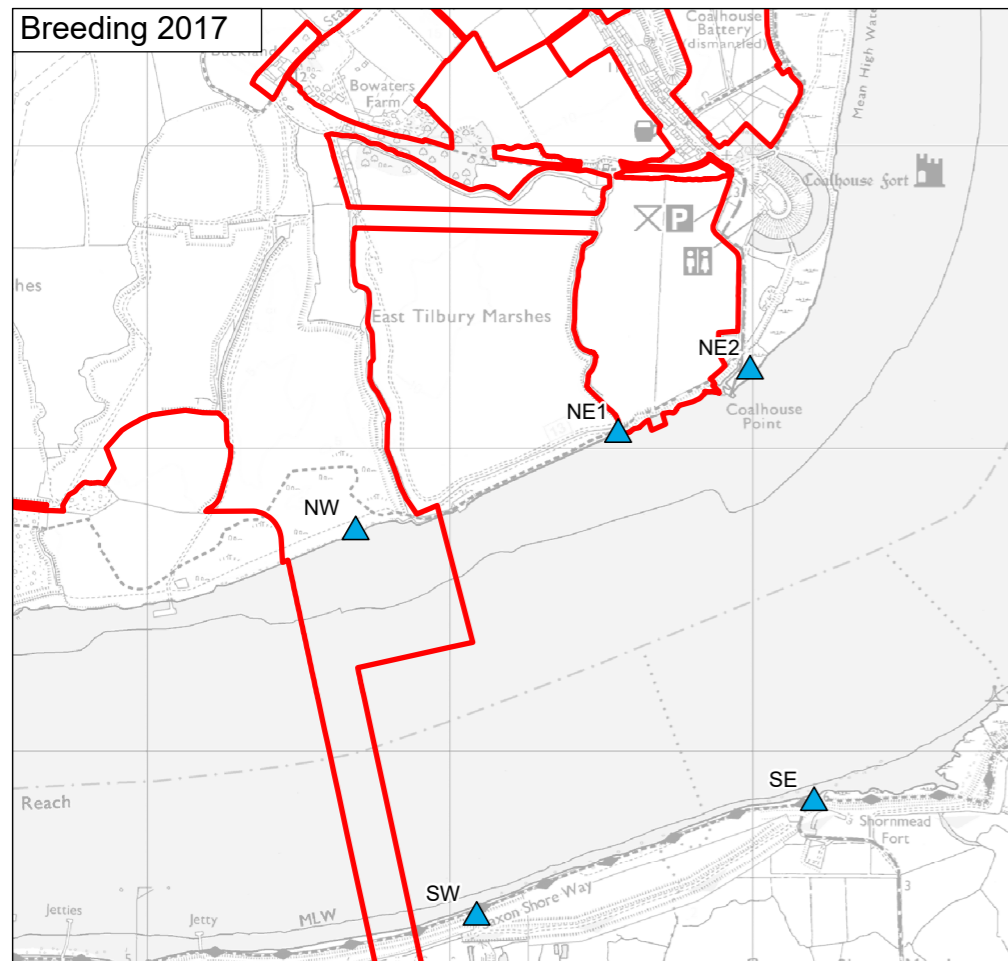
Drawing Title: **Figure 8.11 - Ornithology Intertidal vantage point results - Little Egret**

Drawing Number: HE540039-CJV-EBD-SZP_EGNE00000000-DR-LE-50050

Original Size: **A3**

Revision: **P02**

Scale: 1:25,000



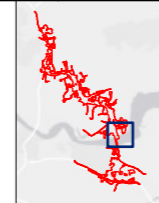
0 0.3 0.6 0.9 1.2 KM

Contains Ordnance Survey data. © Crown copyright and database rights 2022. Ordnance Survey 100030649

P02	S8	18/08/2022	DCO Application	CD	SM	BF
Rev	Status	Rev. Date	Purpose of revision	Drawn	Chkd	Appr'd

Legend

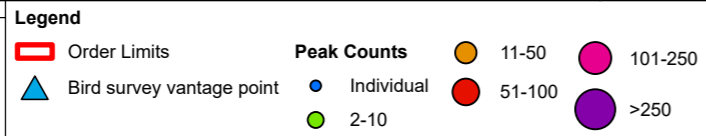
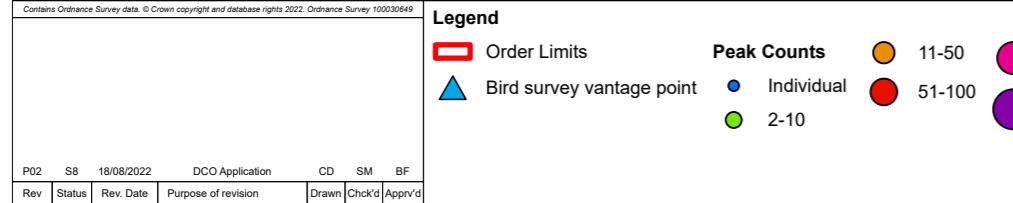
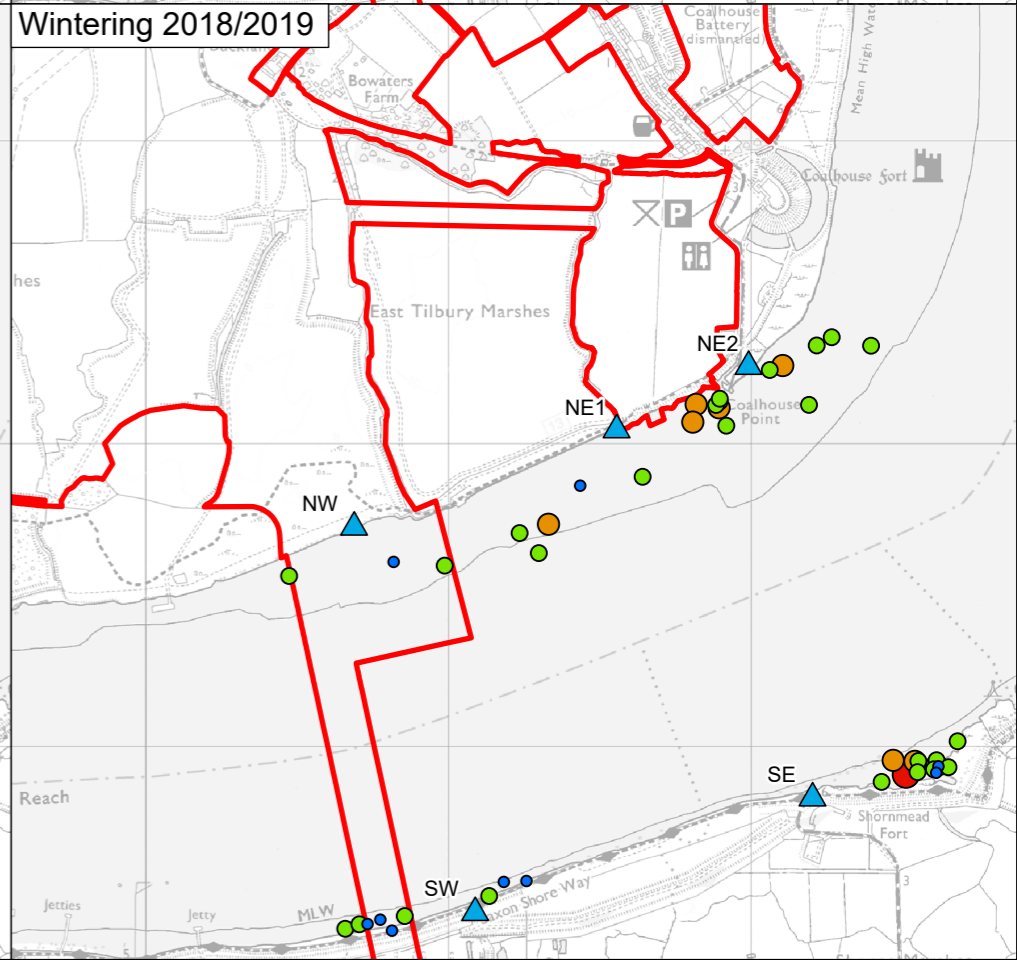
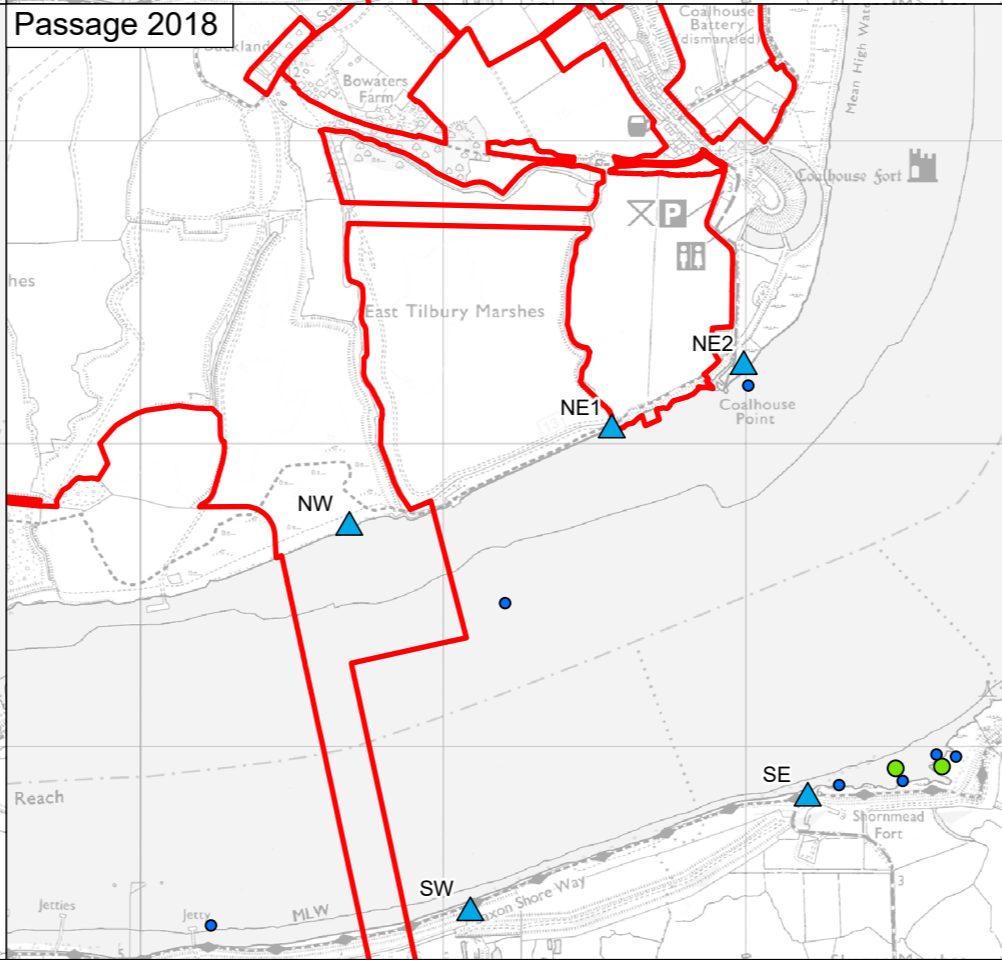
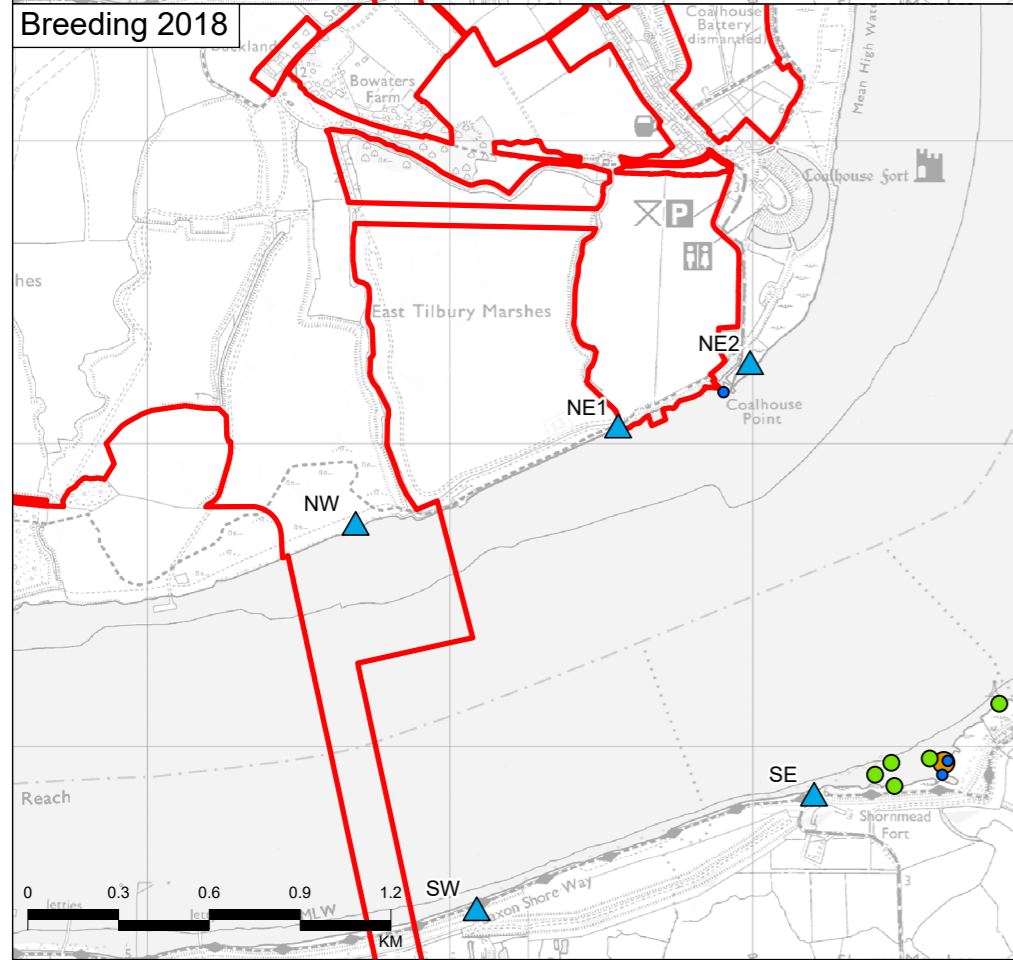
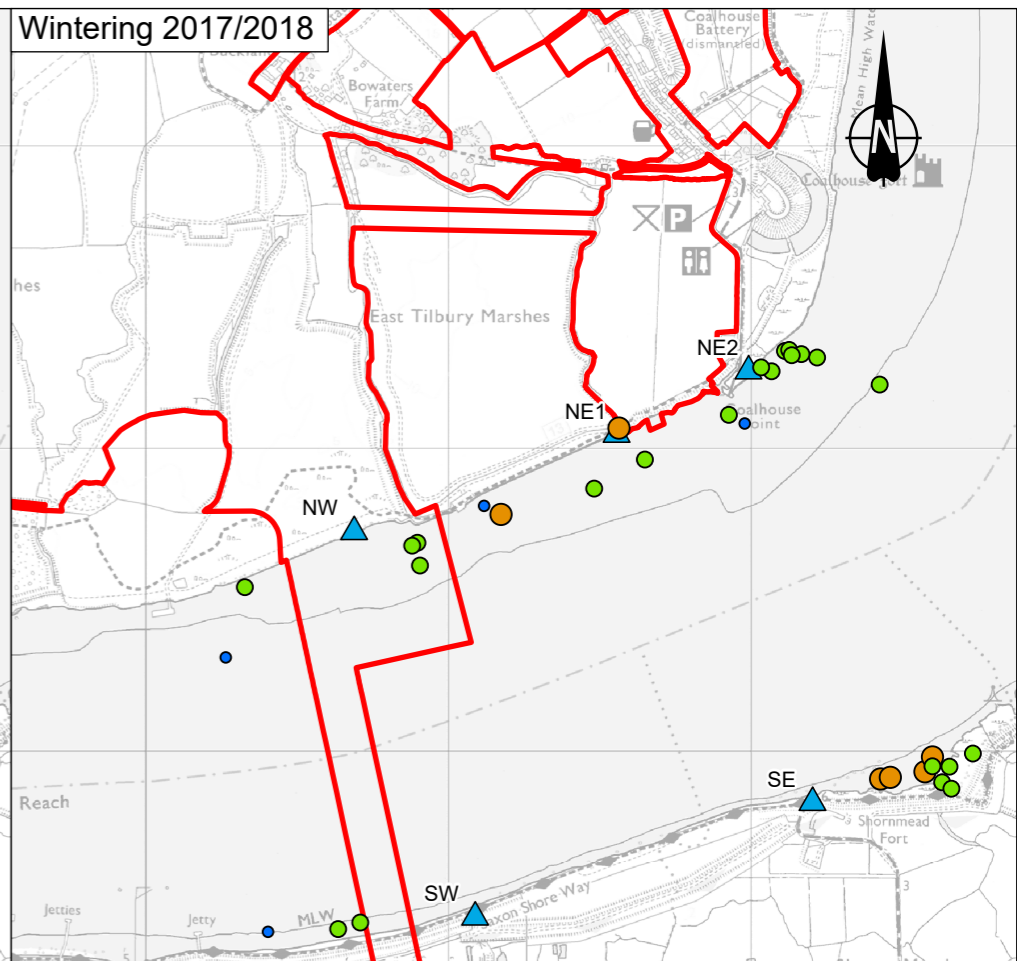
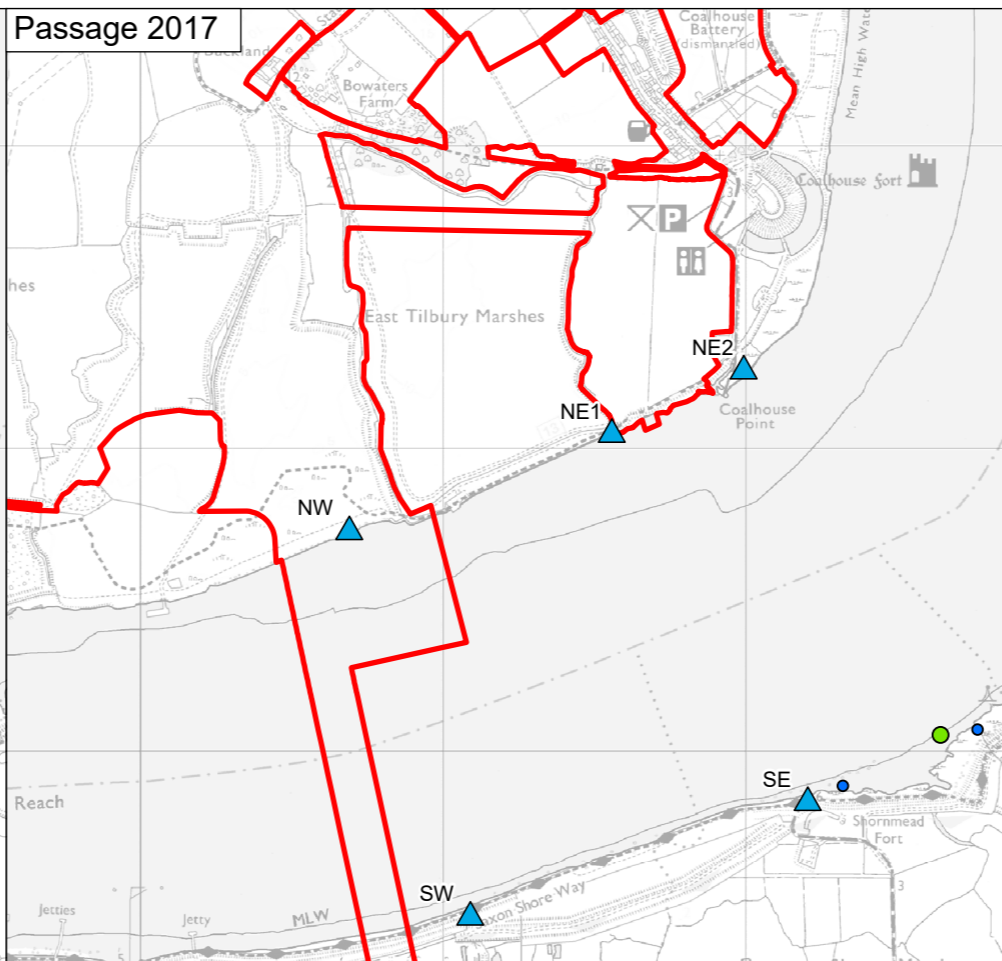
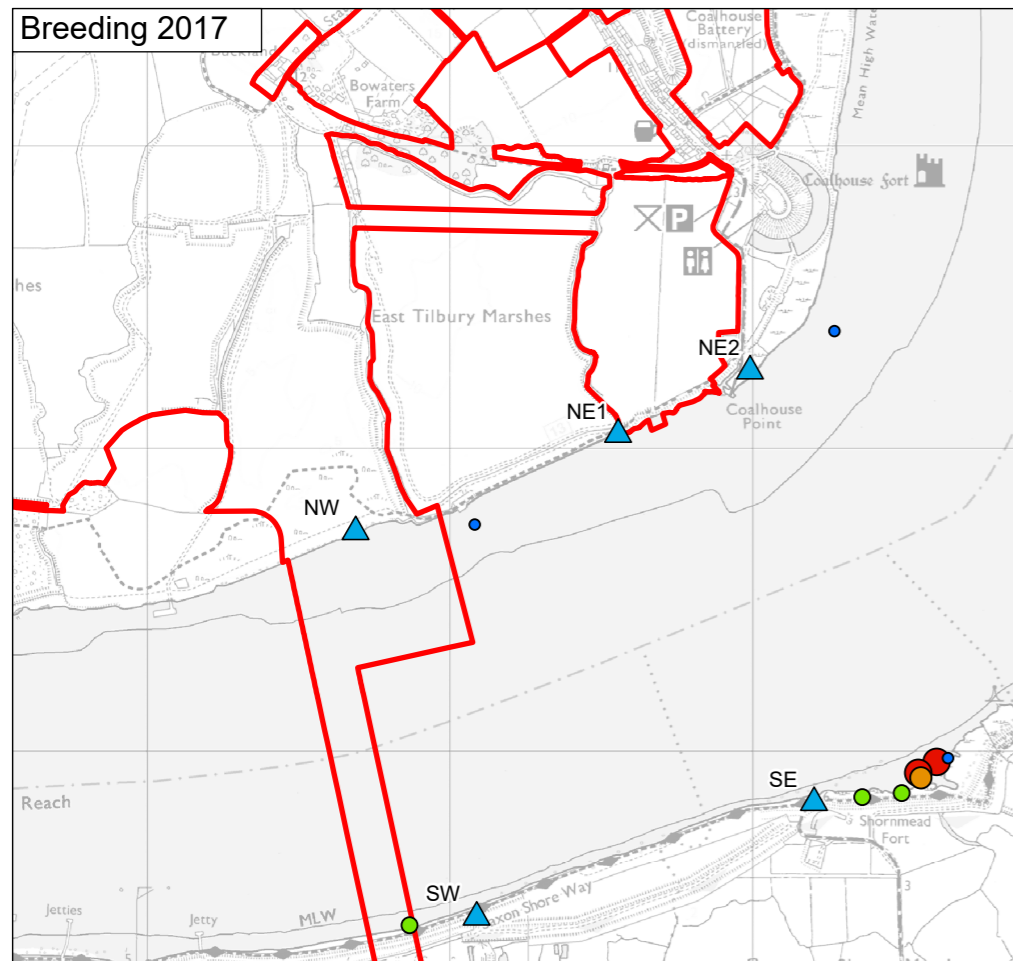
- Order Limits (Red outline)
- Bird survey vantage point (Blue triangle)
- Peak Counts:
 - Individual (Blue dot)
 - 2-10 (Green circle)
 - 11-50 (Yellow circle)
 - 51-100 (Red circle)
 - 101-250 (Pink circle)
 - >250 (Purple circle)



Client: **national highways**

Project: **LOWER THAMES CROSSING**

Status	DCO APPLICATION	Original Size	A3	Revision	P02
Application Document Number	TR010032/APP/6.2	Scale	1:25,000		
Drawing Title	Figure 8.11 - Ornithology Intertidal vantage point results - Little Grebe Page 10 of 16				
Drawing Number	HE540039-CJV-EBD-SZP_EGNE00000000-DR-LE-50050				



P02	S8	18/08/2022	DCO Application	CD	SM	BF
Rev	Status	Rev. Date	Purpose of revision	Drawn	Chkd	Apprv'd

national highways

Status: DCO APPLICATION

Application Document Number: TR010032/APP/6.2

Drawing Title: Figure 8.11 - Ornithology Intertidal vantage point results - Redshank

Page 11 of 16

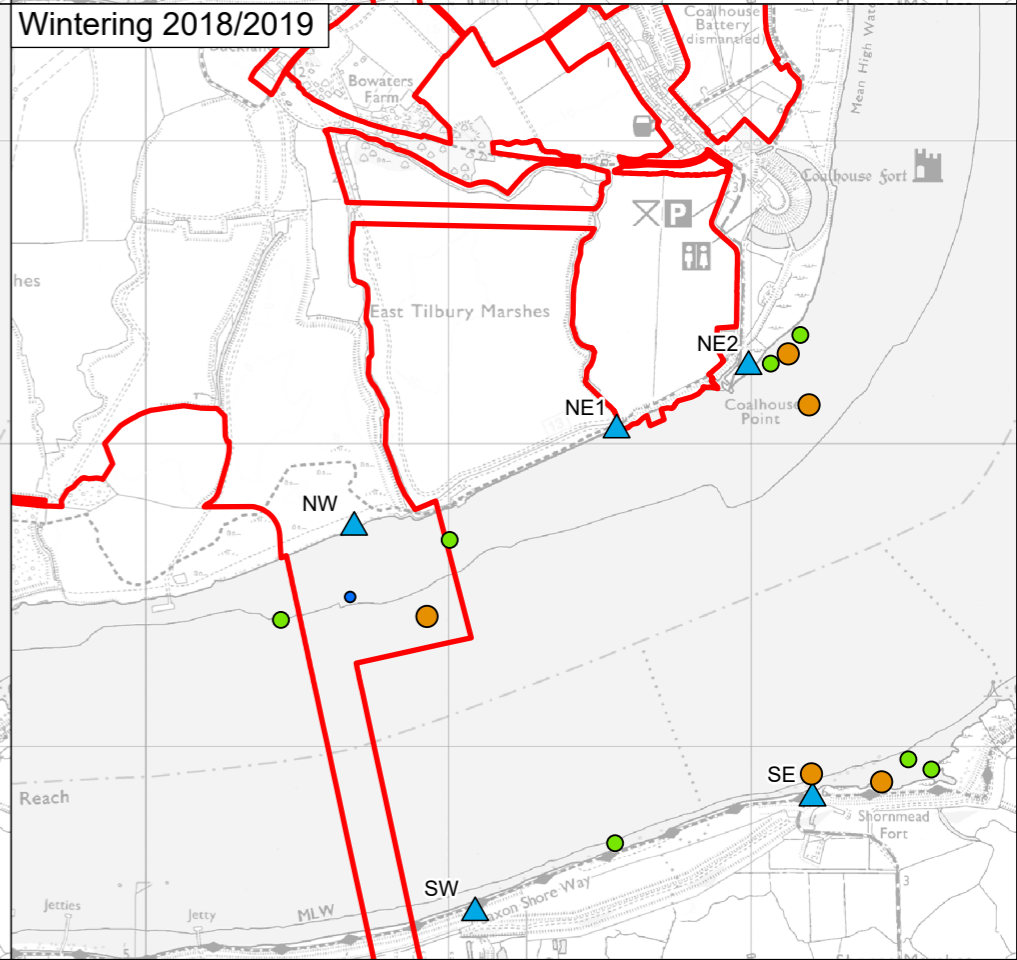
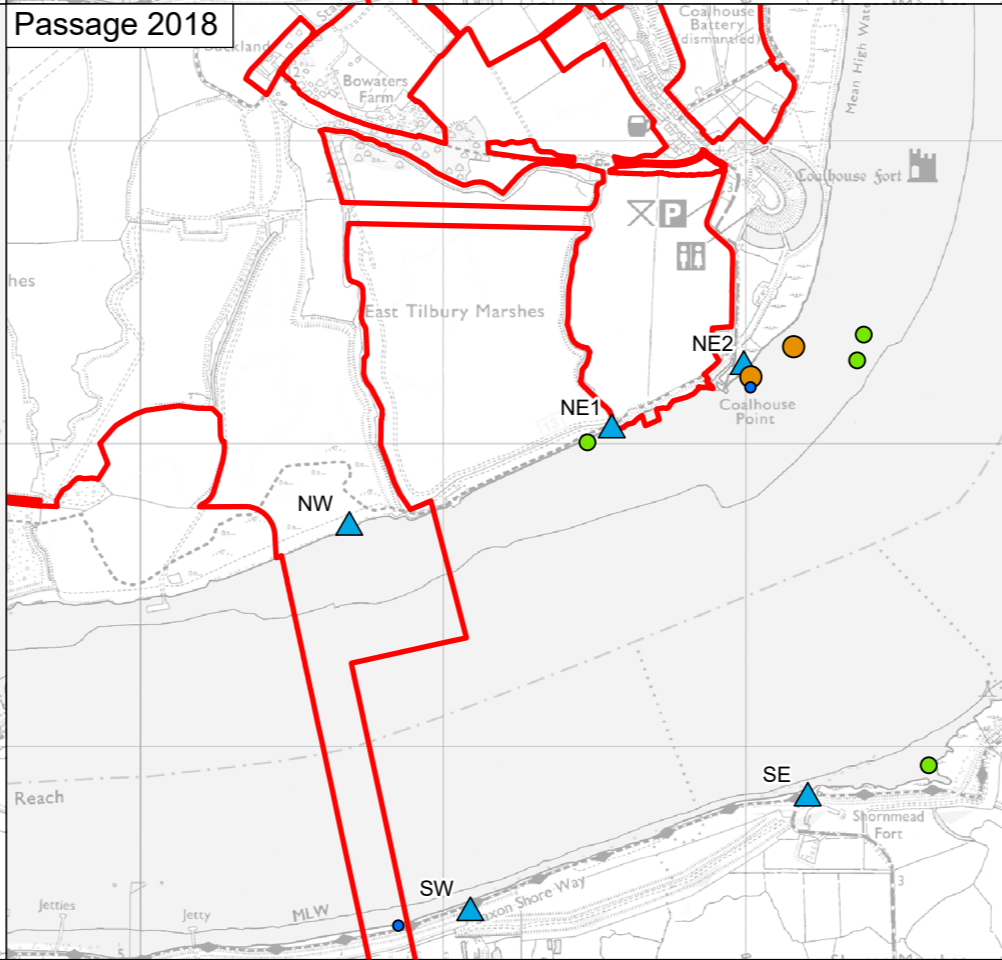
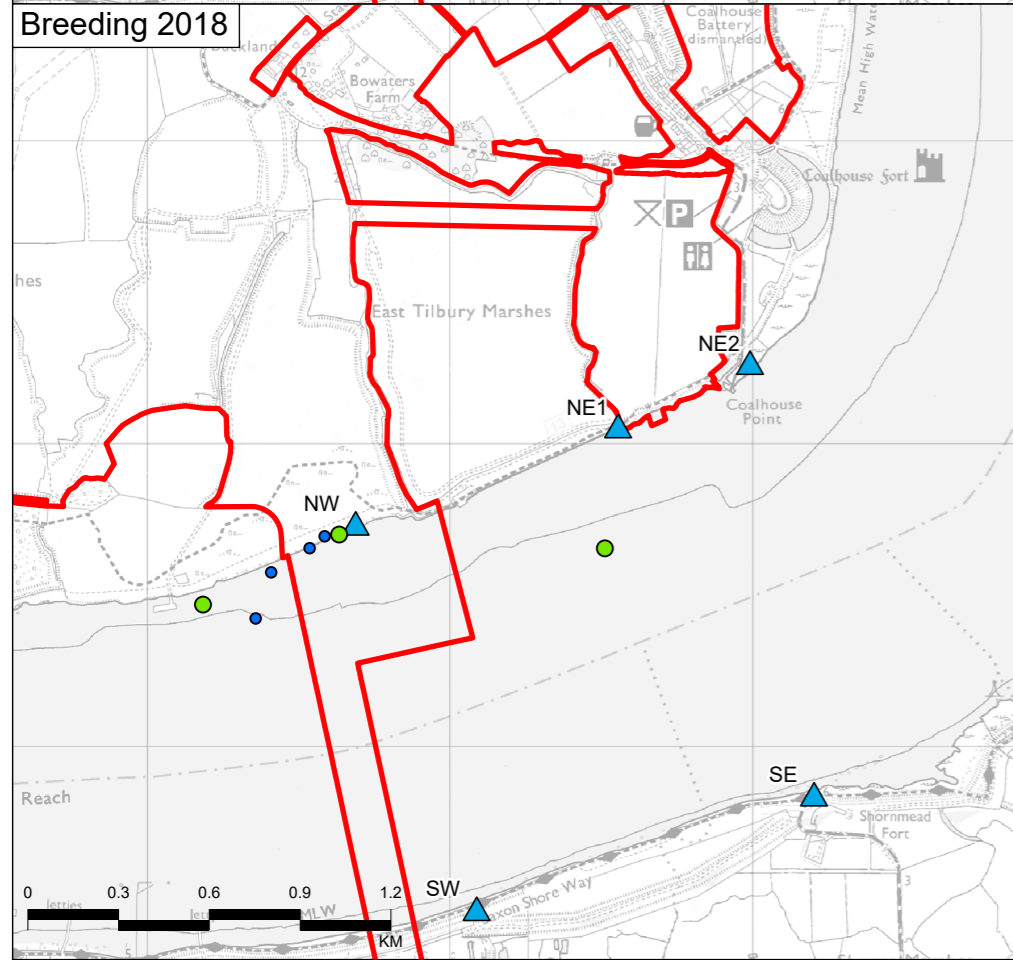
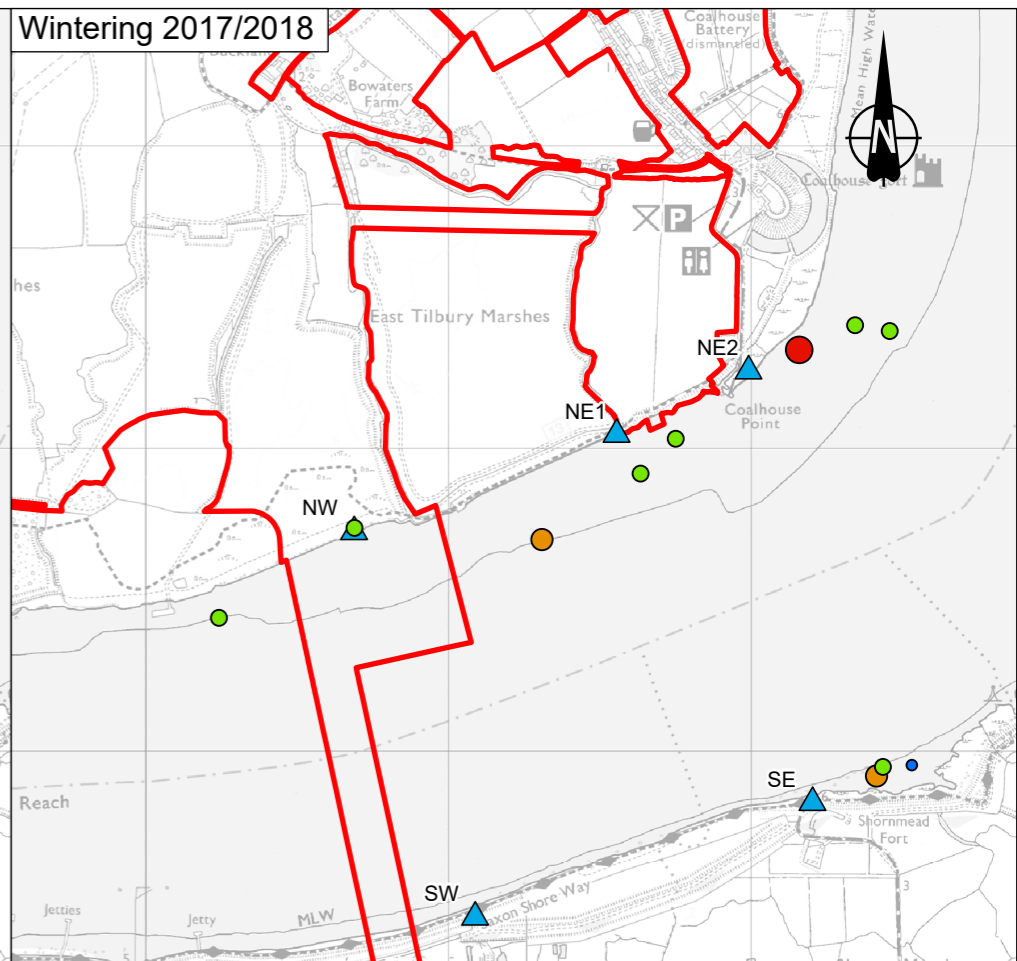
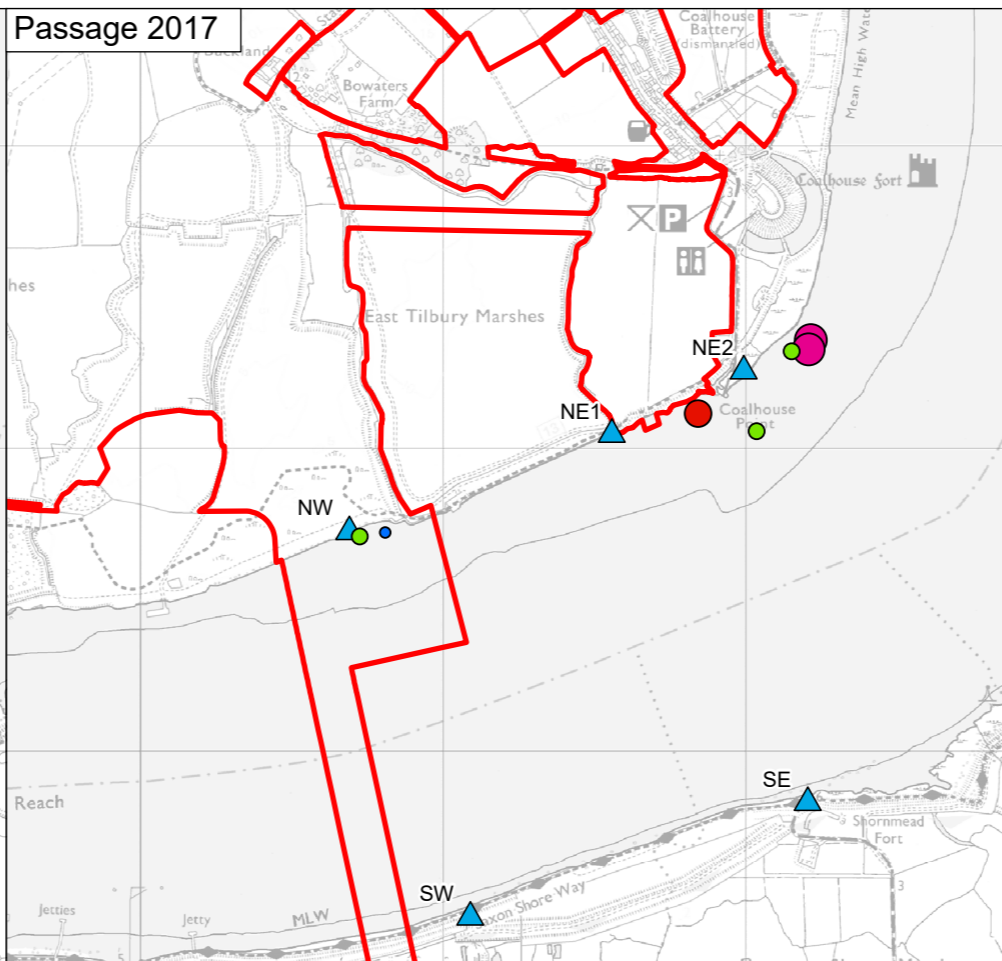
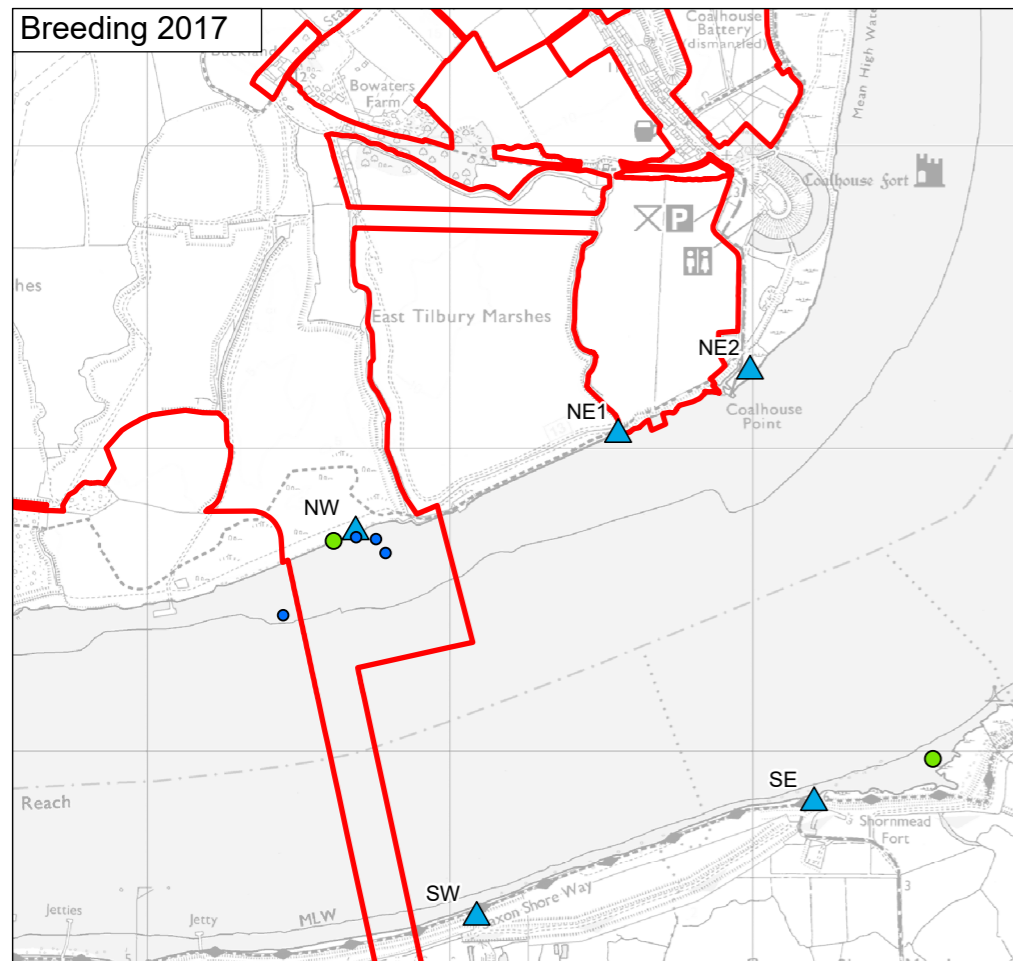
Drawing Number: HE540039-CJV-EBD-SZP_EGNE00000000-DR-LE-50050

Project: LOWER THAMES CROSSING

Scale: 1:25,000

Original Size: A3

Revision: P02



0 0.3 0.6 0.9 1.2 KM

Contains Ordnance Survey data. © Crown copyright and database rights 2022. Ordnance Survey 100030649

P02	S8	18/08/2022	DCO Application	CD	SM	BF
Rev	Status	Rev. Date	Purpose of revision	Drawn	Chkd	Apprv'd

Legend

- Order Limits
- ▲ Bird survey vantage point
- Individual
- 2-10
- 11-50
- 51-100
- 101-250
- >250

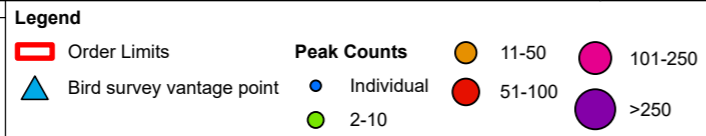
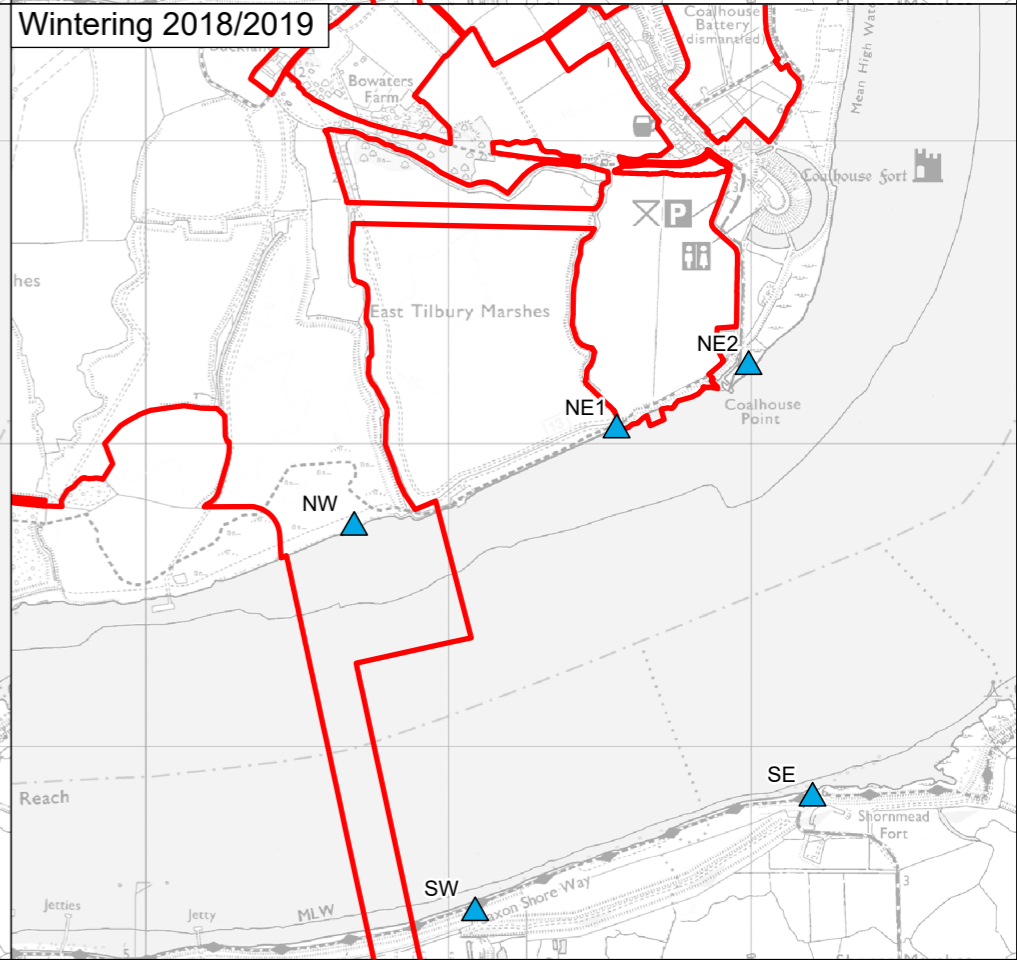
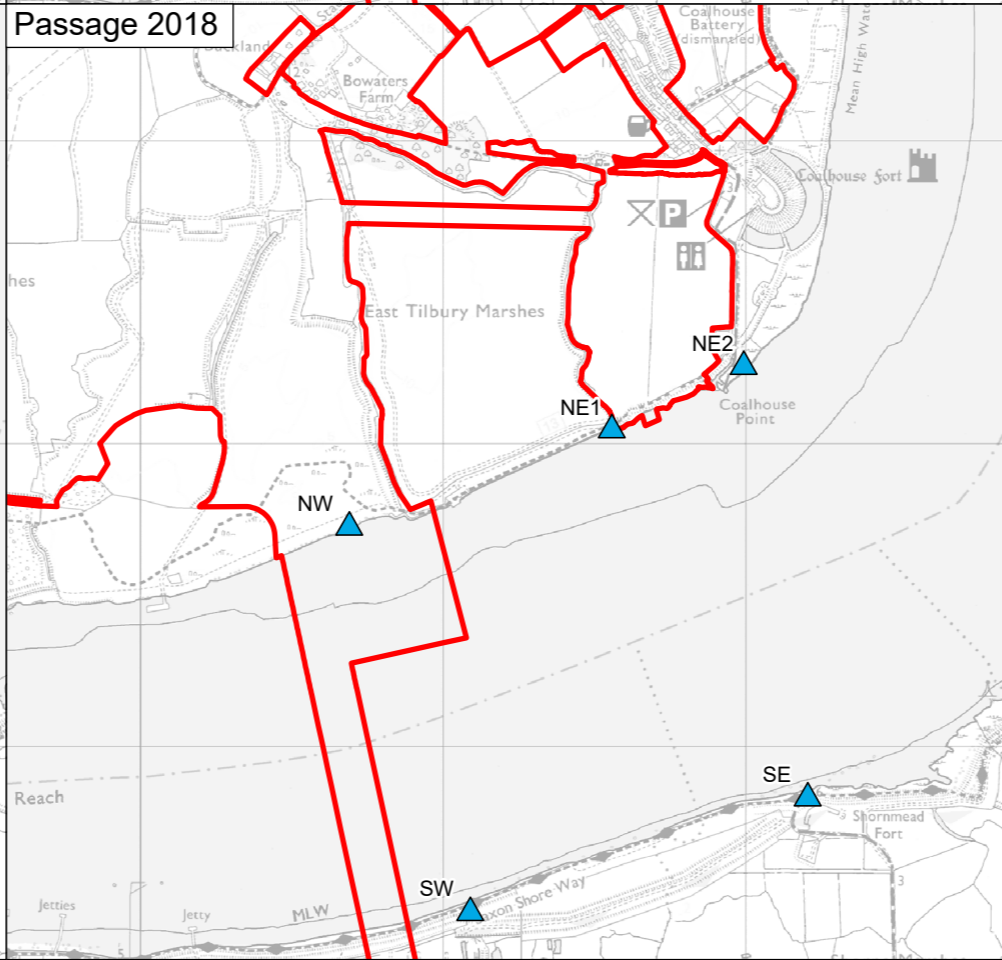
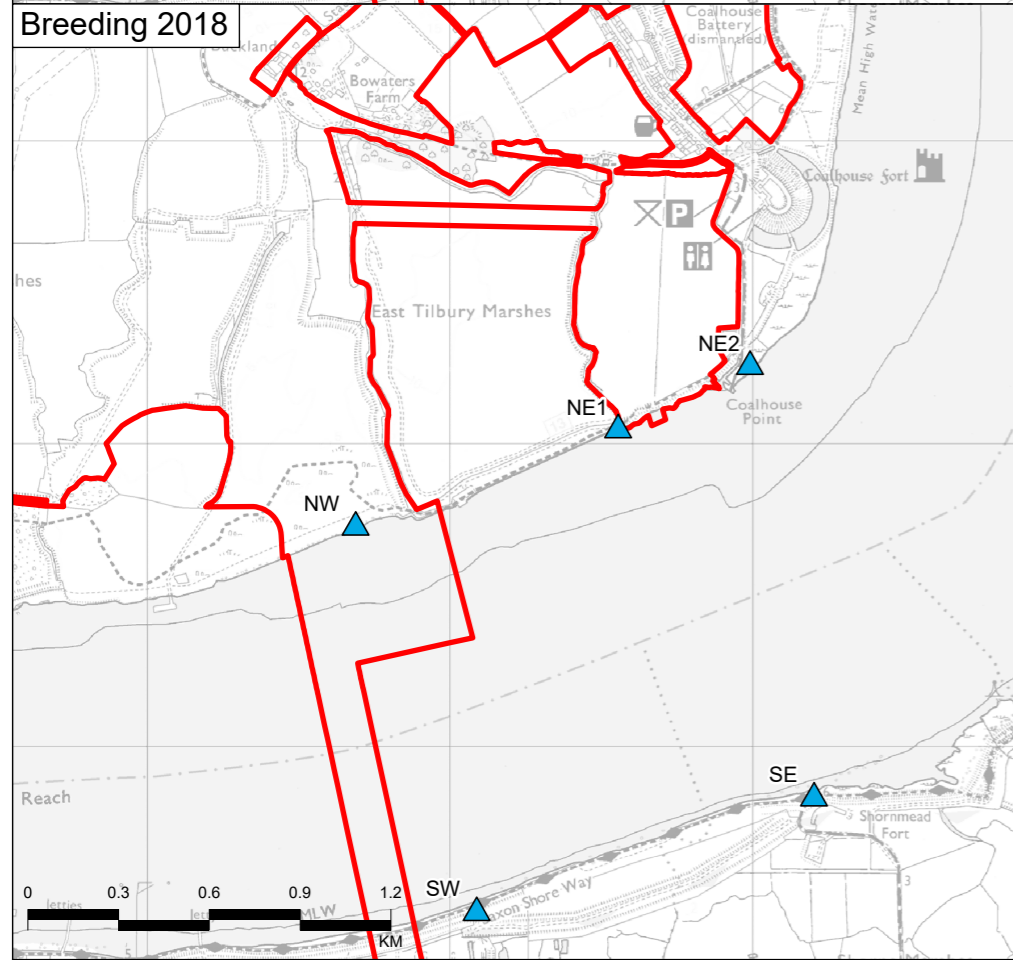
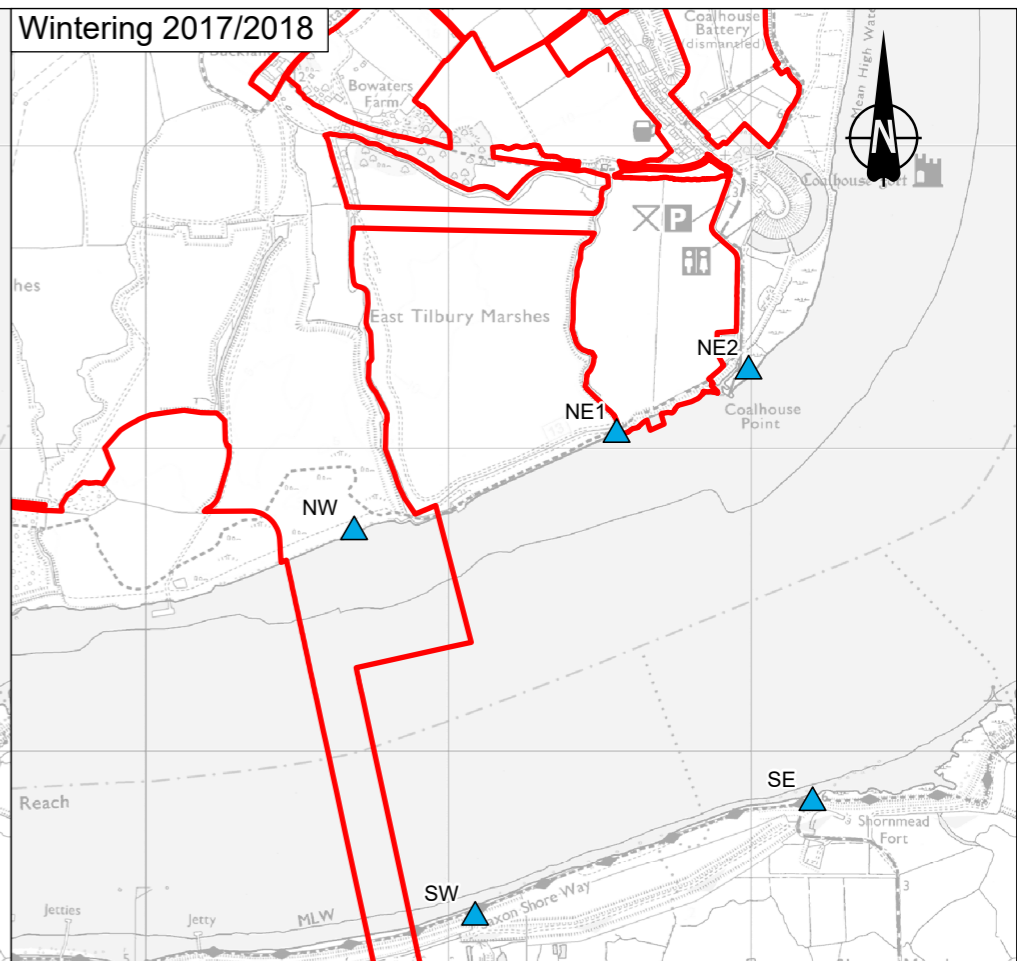
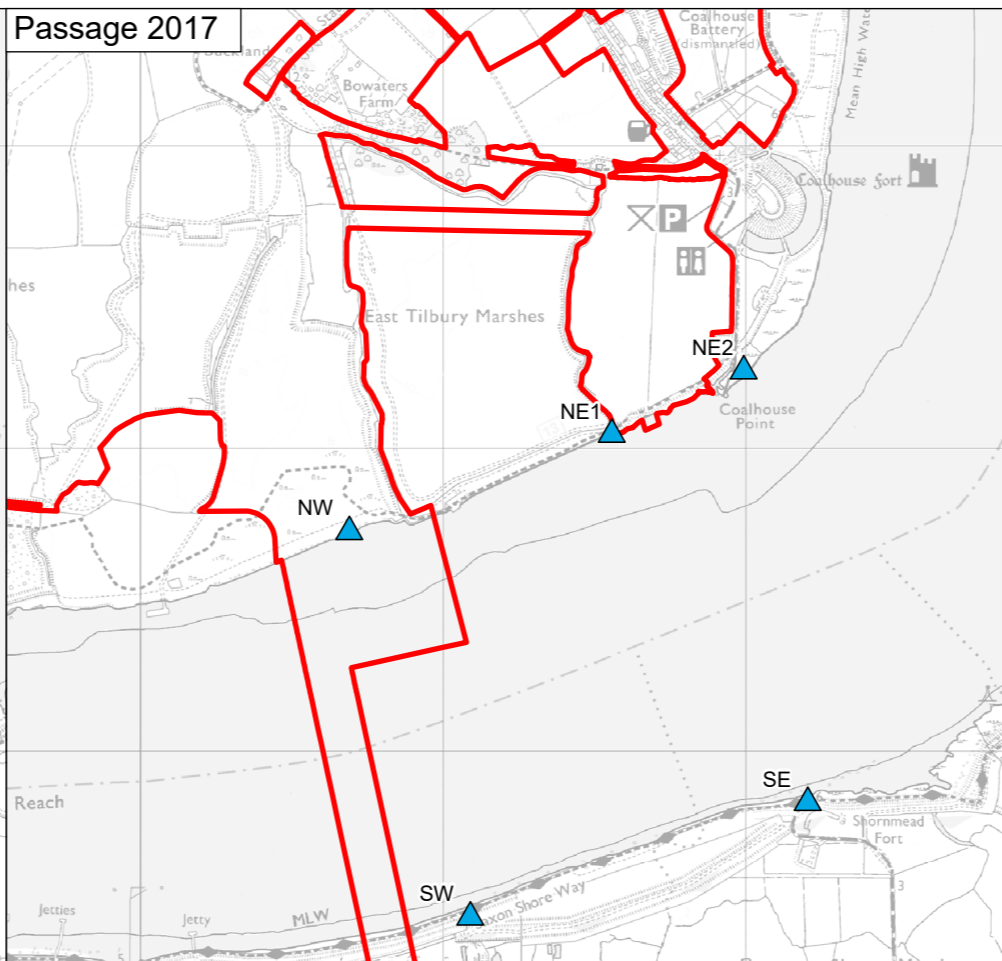
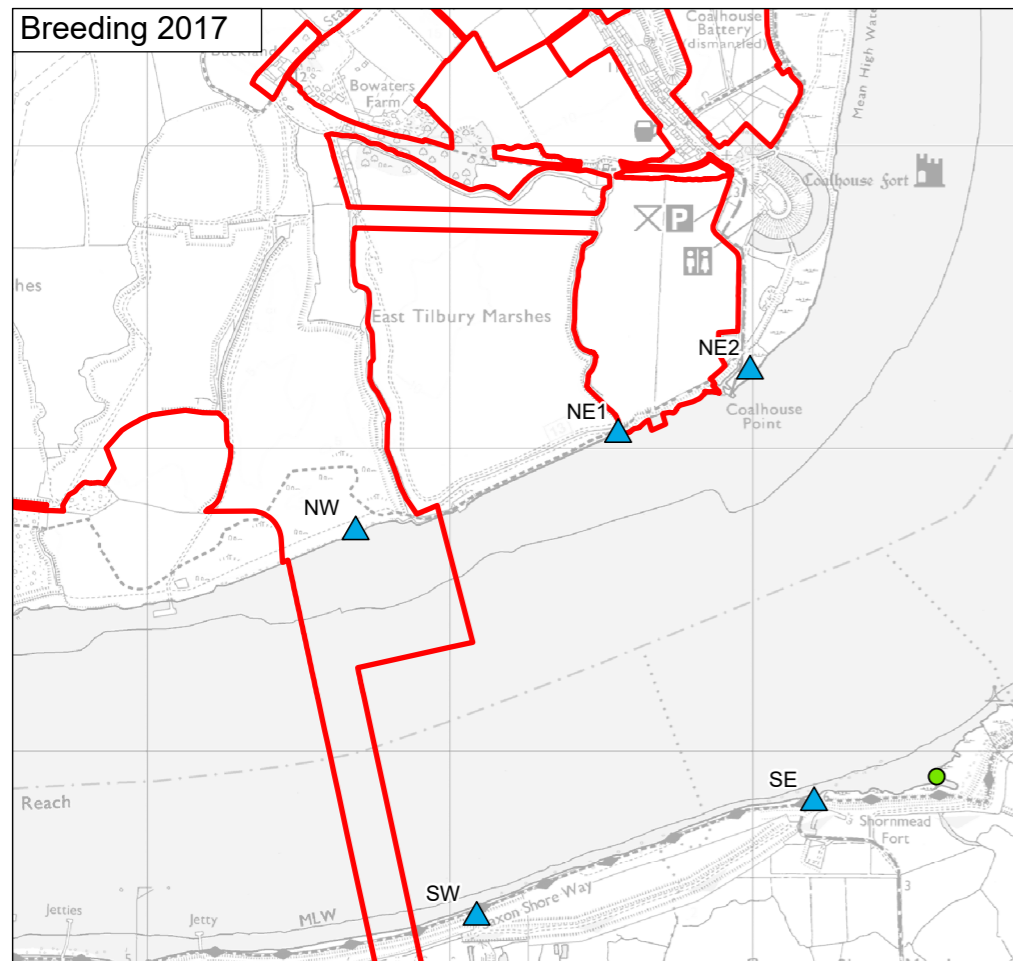
Client

national highways

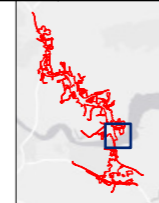
Project

LOWER THAMES CROSSING

Status	DCO APPLICATION	Original Size	A3	Revision	P02
Application Document Number	TR010032/APP/6.2	Scale	1:25,000		
Drawing Title	Figure 8.11 - Ornithology Intertidal vantage point results - Ringed plover Page 12 of 16				
Drawing Number	HE540039-CJV-EBD-SZP_EGNE00000000-DR-LE-50050				



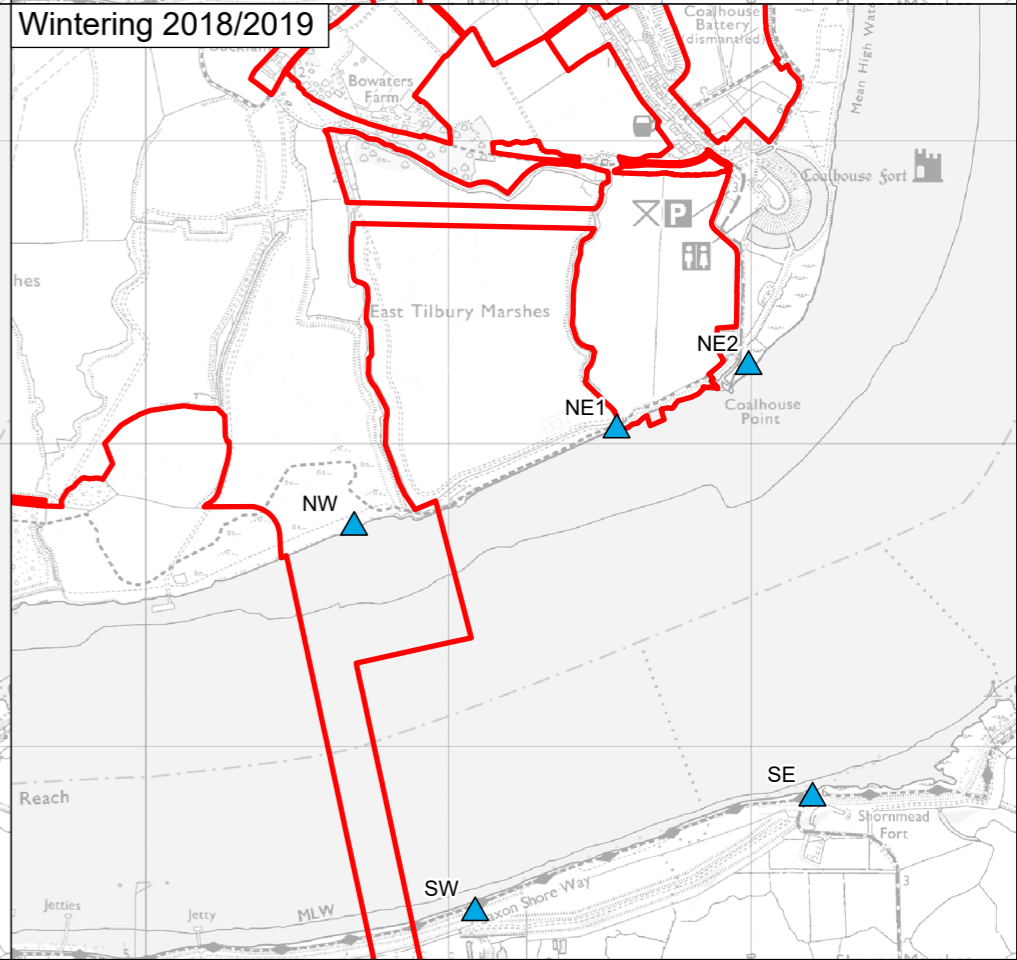
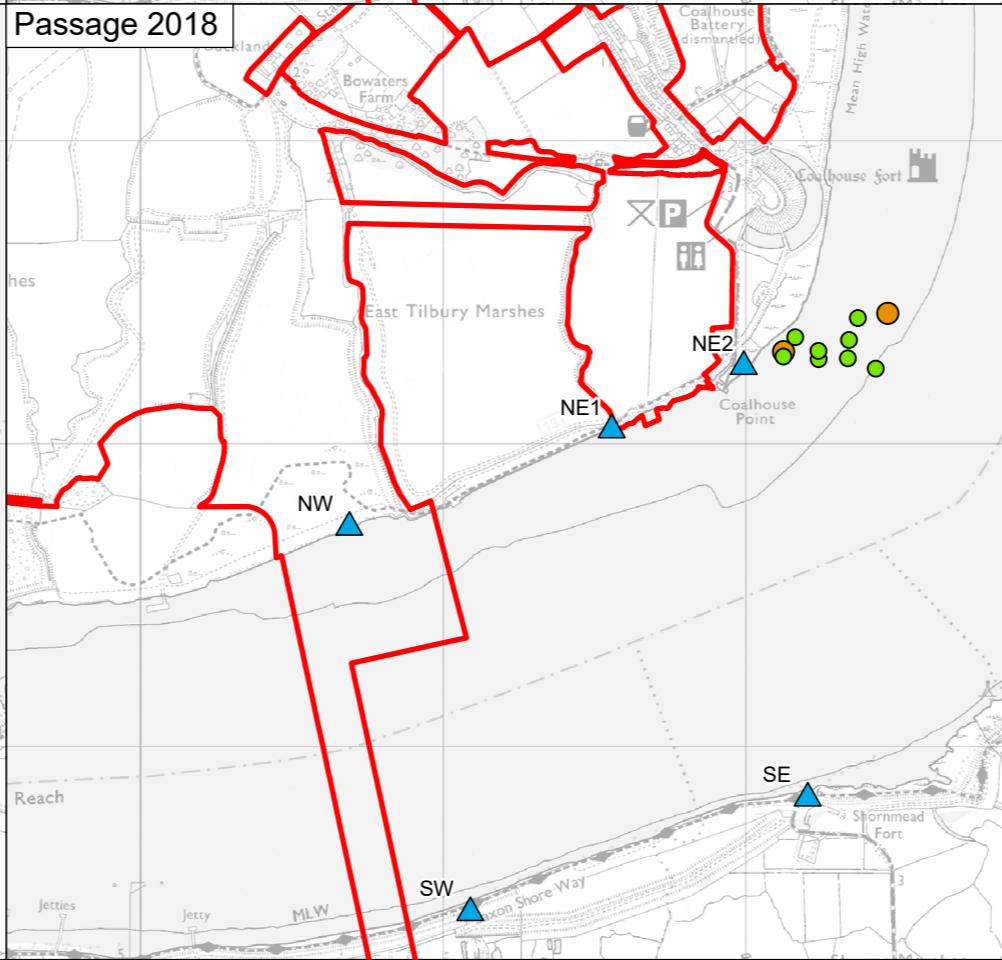
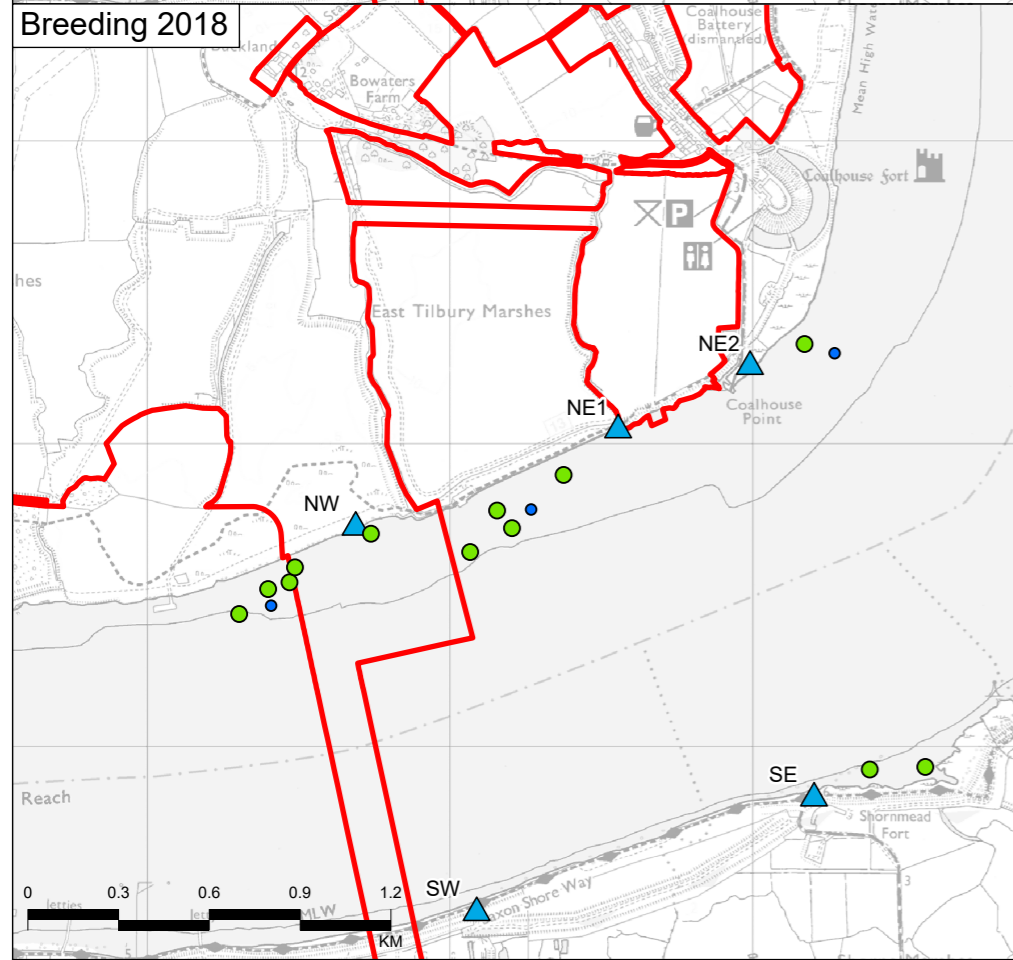
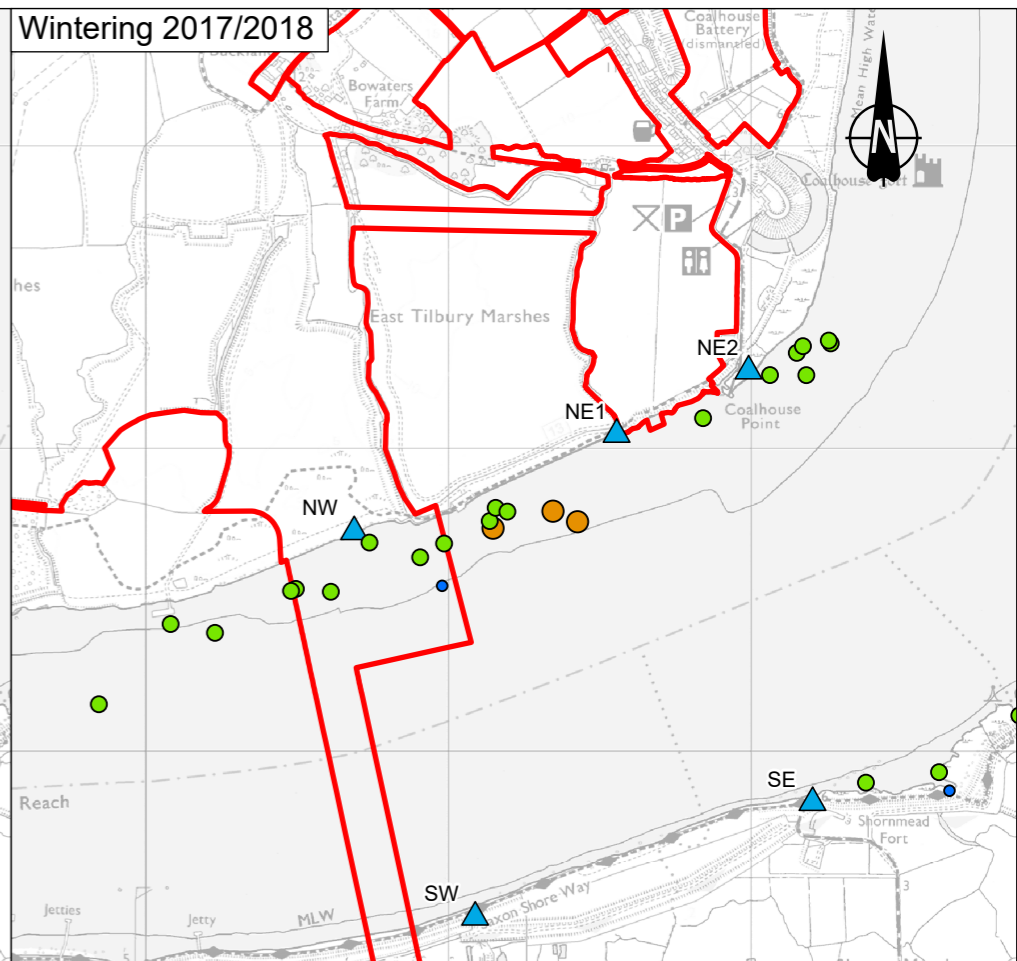
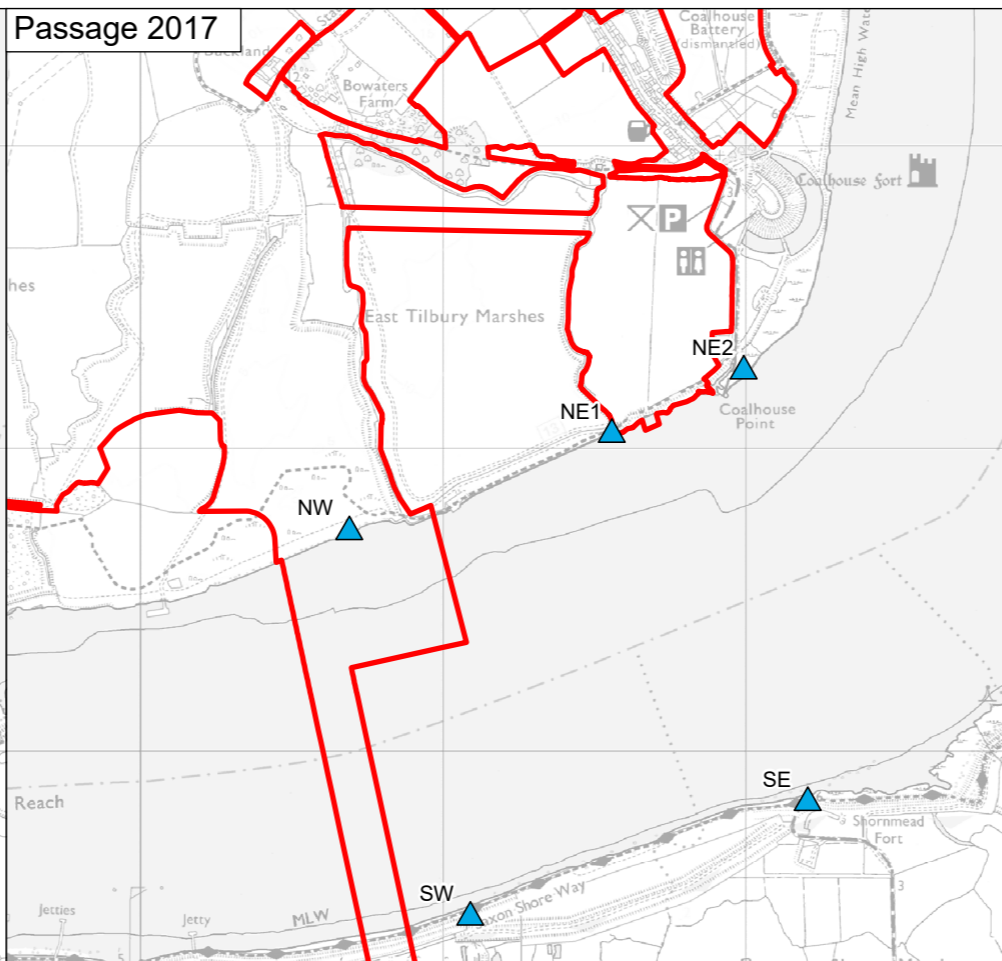
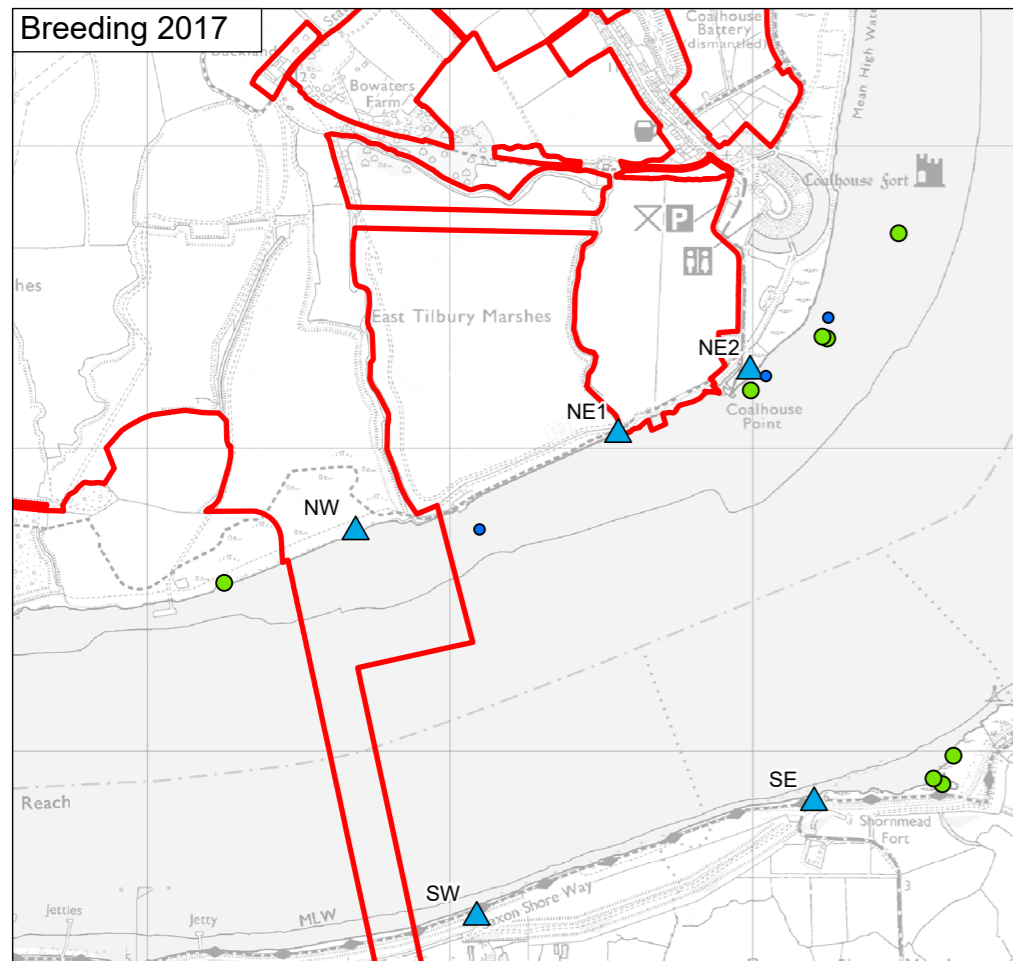
P02	S8	18/08/2022	DCO Application	CD	SM	BF
Rev	Status	Rev. Date	Purpose of revision	Drawn	Chkd	Apprvd



Client
national highways

Project
LOWER THAMES CROSSING

Status	DCO APPLICATION	Original Size	A3	Revision	P02
Application Document Number	TR010032/APP/6.2	Scale	1:25,000		
Drawing Title	Figure 8.11 - Ornithology Intertidal vantage point results - Ruff Page 13 of 16				
Drawing Number	HE540039-CJV-EBD-SZP_EGNE0000000-DR-LE-50050				



0 0.3 0.6 0.9 1.2 KM

Contains Ordnance Survey data. © Crown copyright and database rights 2022. Ordnance Survey 100030649

P02	S8	18/08/2022	DCO Application	CD	SM	BF
Rev	Status	Rev. Date	Purpose of revision	Drawn	Chkd	Apprvd

Legend

- Order Limits (Red outline)
- Bird survey vantage point (Blue triangle)
- Peak Counts:
 - Individual (Blue dot)
 - 2-10 (Green dot)
 - 11-50 (Orange dot)
 - 51-100 (Red dot)
 - 101-250 (Purple dot)
 - >250 (Dark purple dot)

Client: **national highways**

Project: **LOWER THAMES CROSSING**

Status: **DCO APPLICATION**

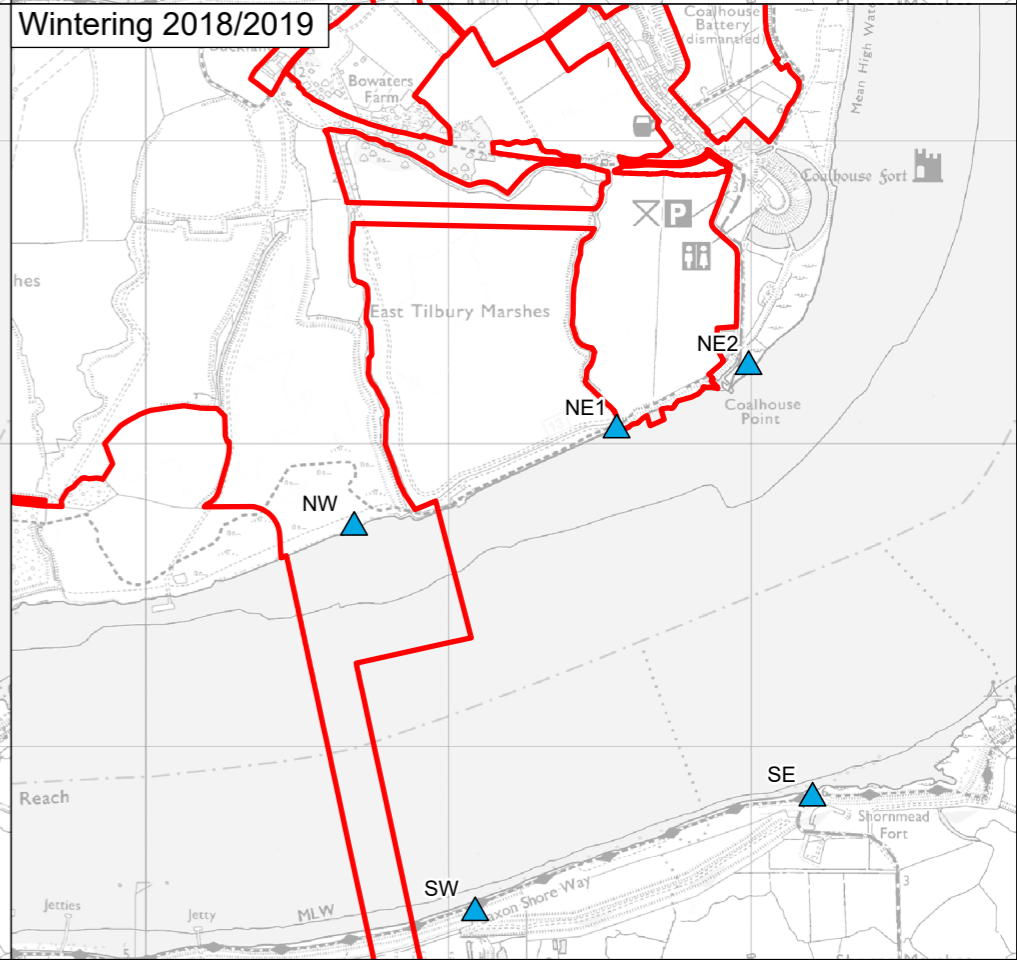
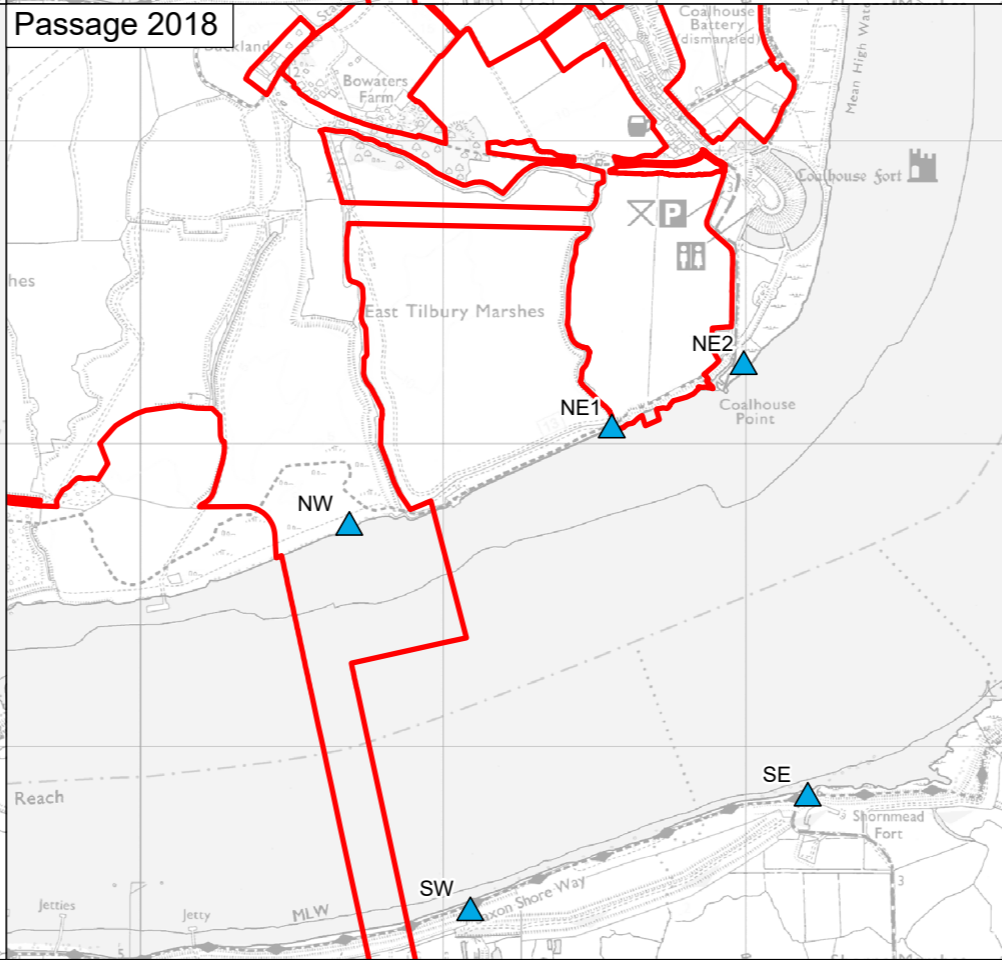
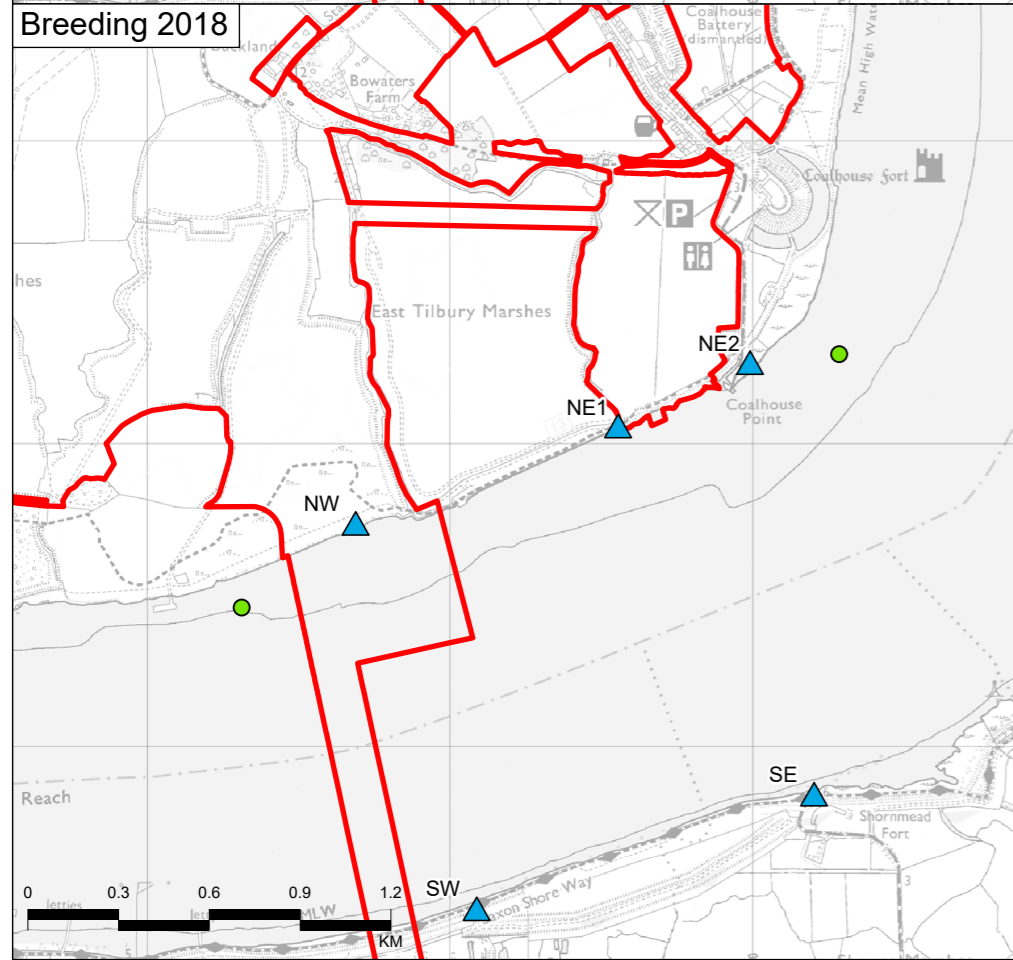
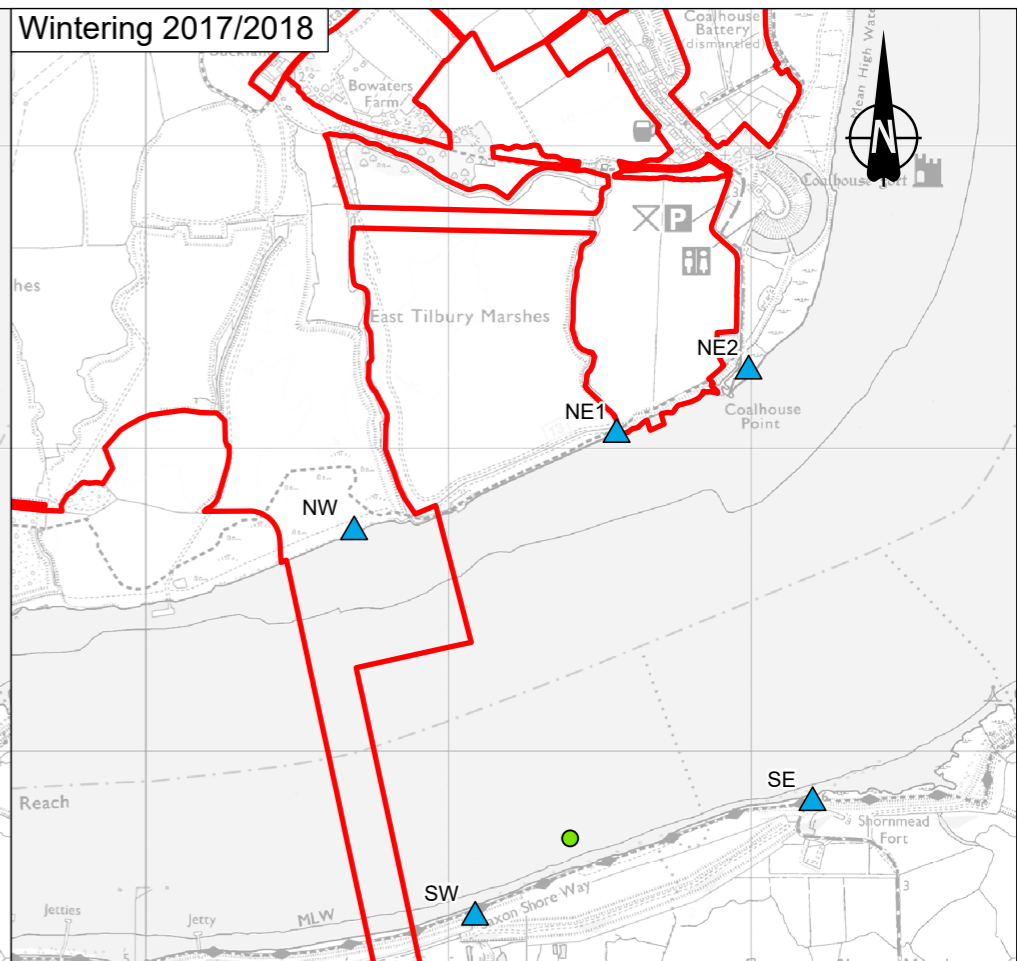
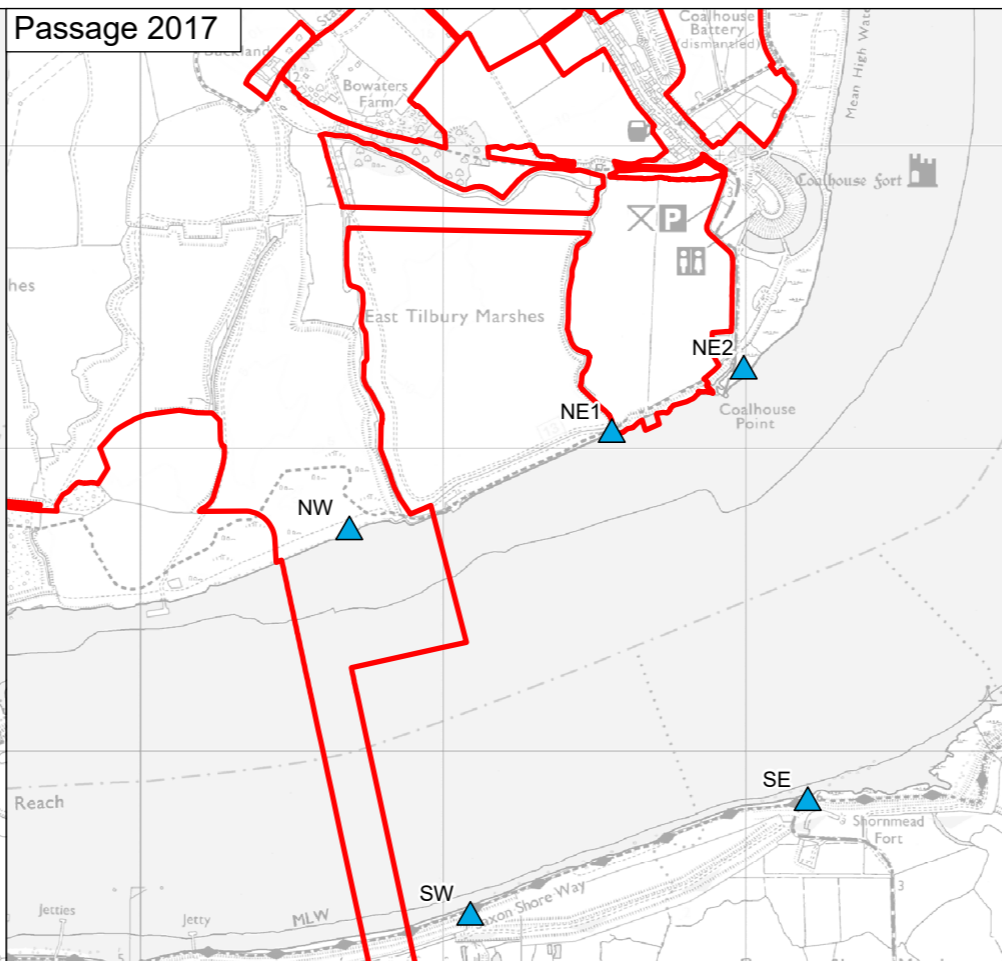
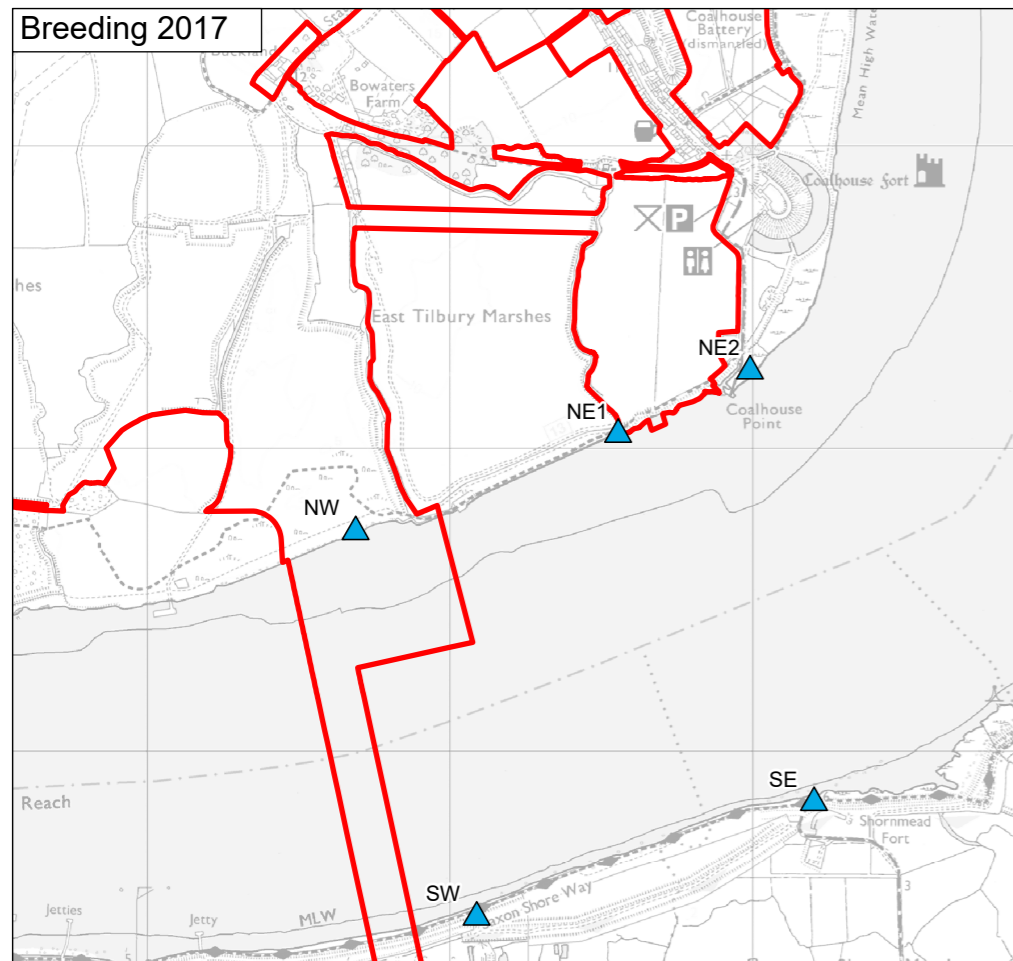
Application Document Number: **TR010032/APP/6.2**

Drawing Title: **Figure 8.11 - Ornithology Intertidal vantage point results - Shelduck**

Page 14 of 16

Drawing Number: **HE540039-CJV-EBD-SZP_EGNE00000000-DR-LE-50050**

Scale: 1:25,000



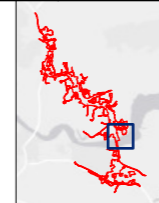
0 0.3 0.6 0.9 1.2 KM

Contains Ordnance Survey data. © Crown copyright and database rights 2022. Ordnance Survey 100030649

P02	S8	18/08/2022	DCO Application	CD	SM	BF
Rev	Status	Rev. Date	Purpose of revision	Drawn	Chkd	Apprvd

Legend

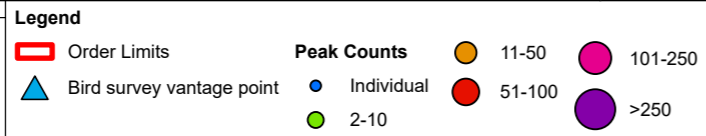
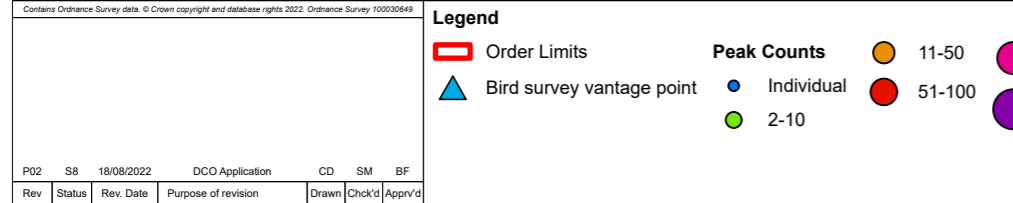
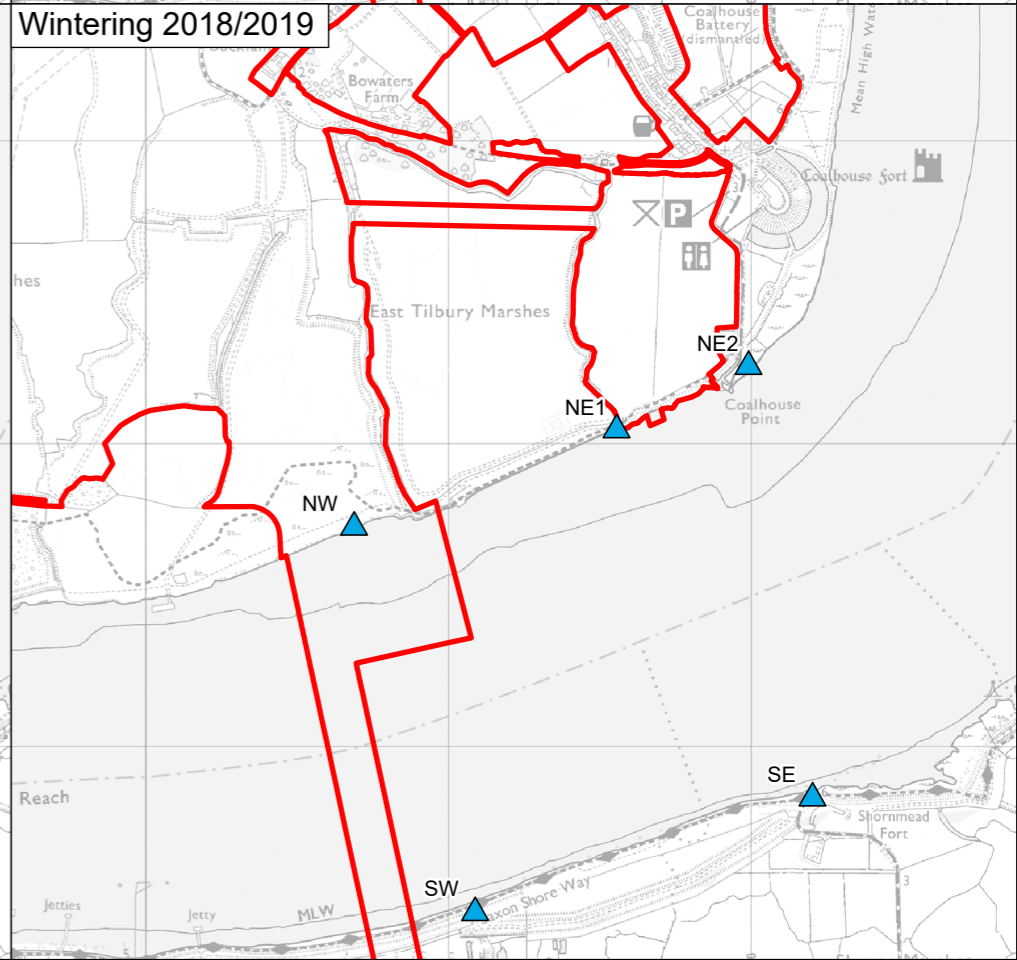
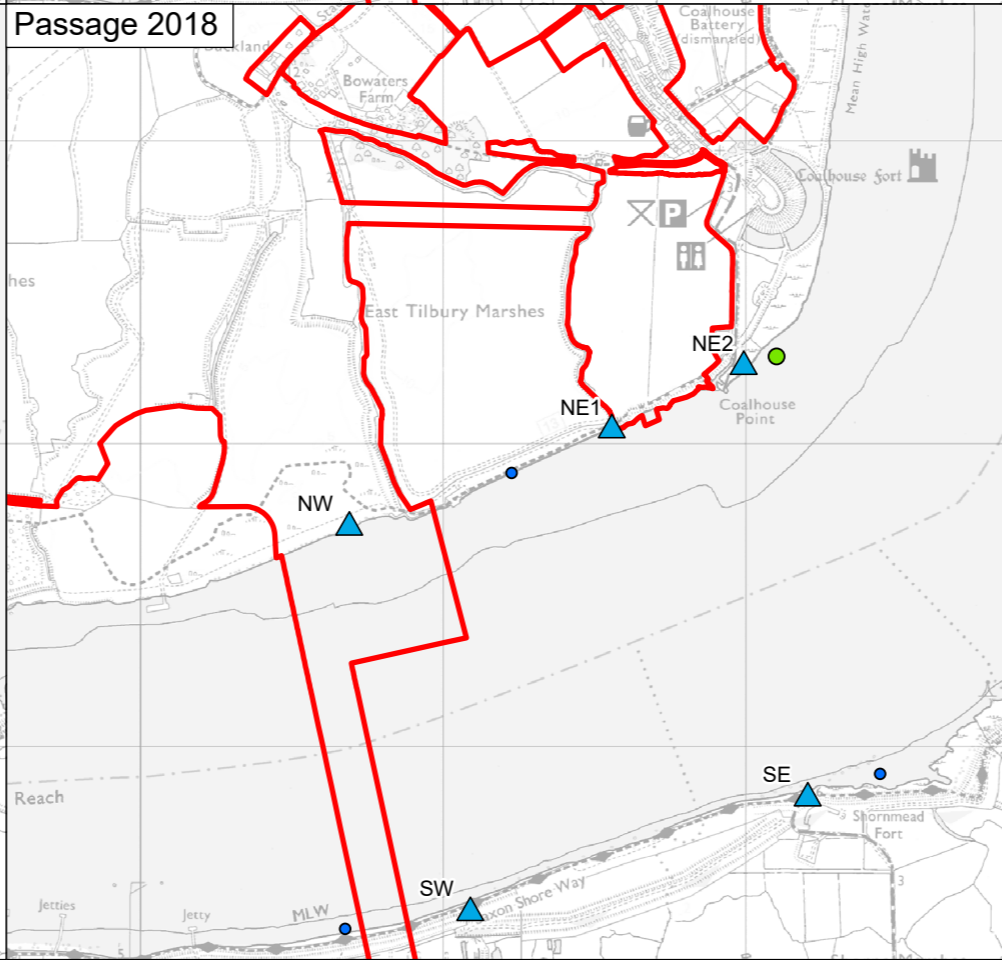
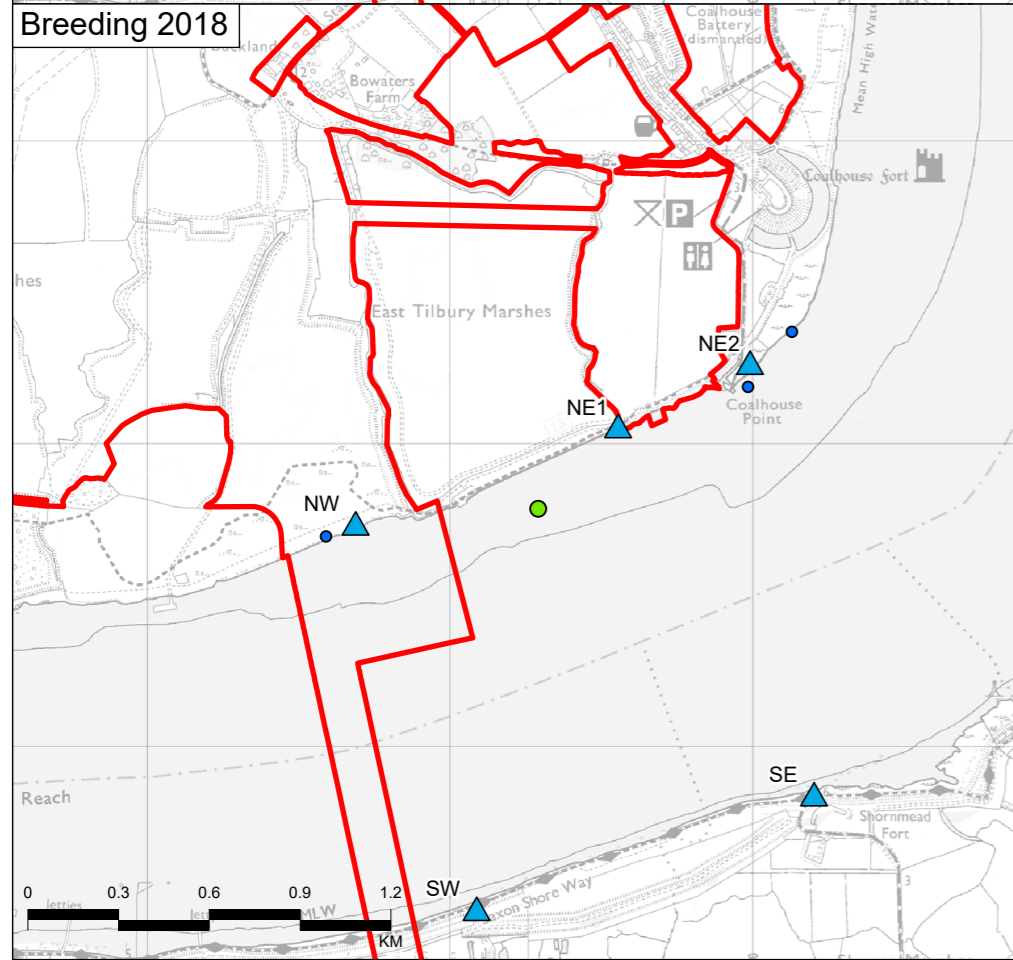
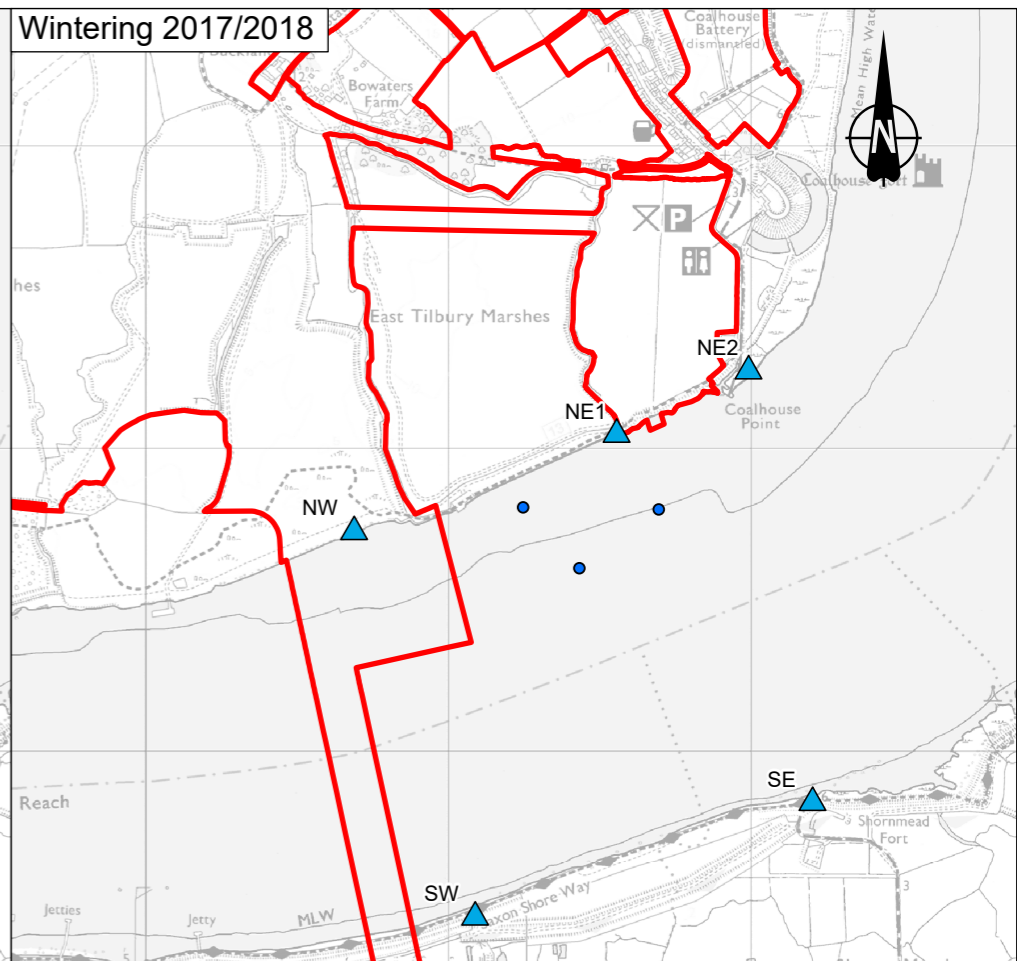
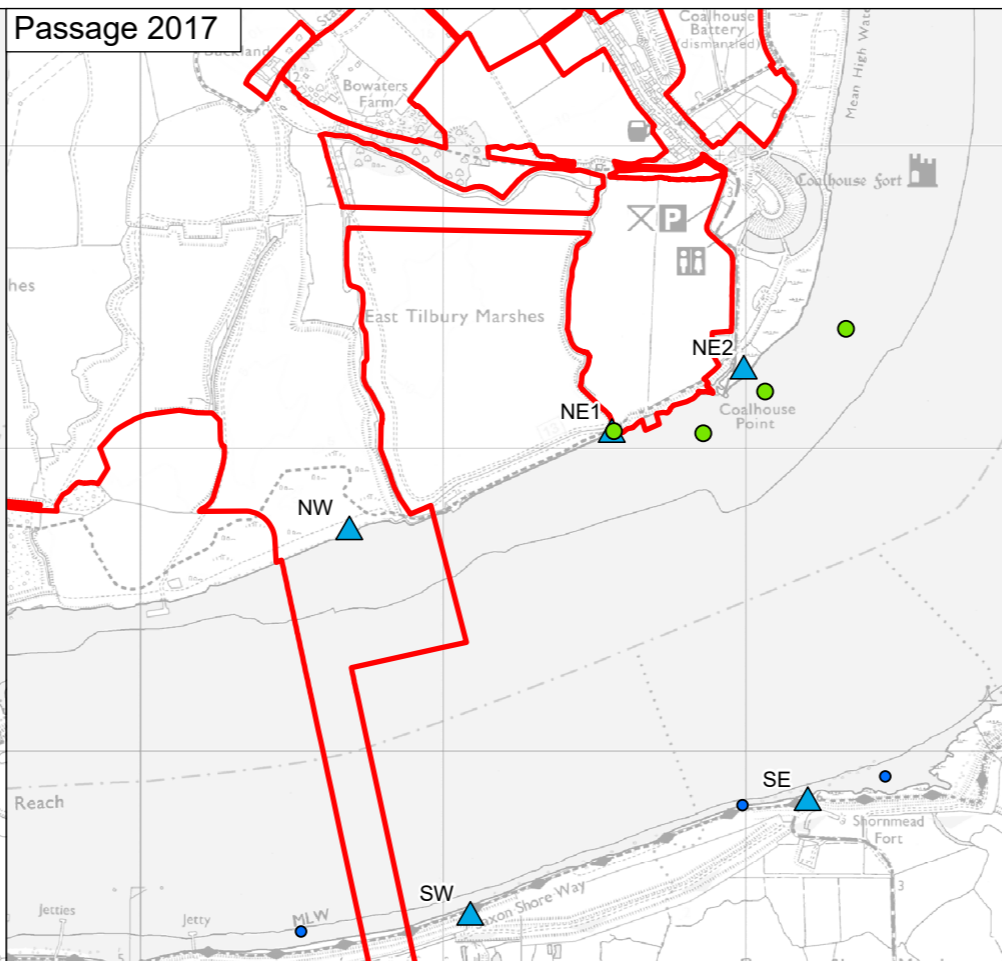
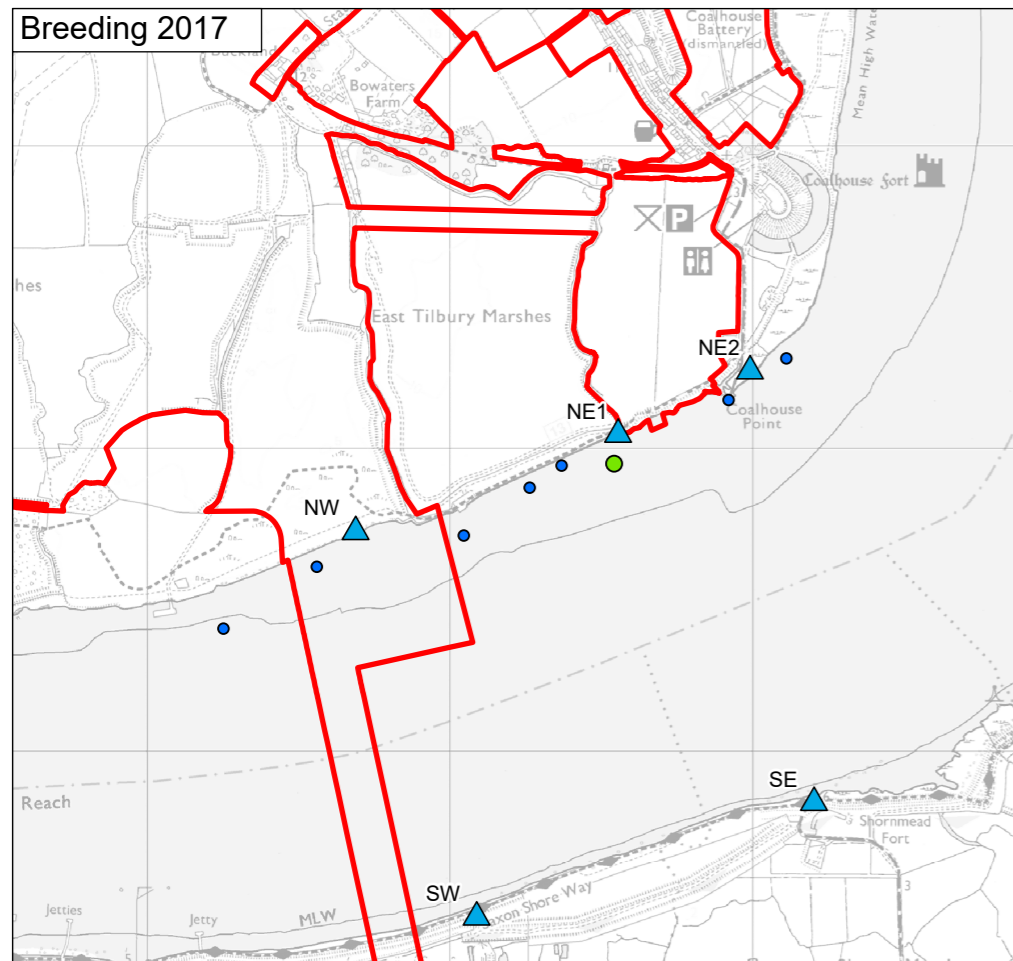
- Order Limits (Red outline)
- Bird survey vantage point (Blue triangle)
- Peak Counts:
 - Individual (Blue circle)
 - 2-10 (Green circle)
 - 11-50 (Yellow circle)
 - 51-100 (Red circle)
 - 101-250 (Pink circle)
 - >250 (Purple circle)



Client: **national highways**

Project: **LOWER THAMES CROSSING**

Status	DCO APPLICATION	Original Size	A3	Revision	P02
Application Document Number	TR010032/APP/6.2	Scale	1:25,000		
Drawing Title	Figure 8.11 - Ornithology Intertidal vantage point results - Shoveler Page 15 of 16				
Drawing Number	HE540039-CJV-EBD-SZP_EGNE0000000-DR-LE-50050				



P02	S8	18/08/2022	DCO Application	CD	SM	BF
Rev	Status	Rev. Date	Purpose of revision	Drawn	Chkd	Apprvd

Client: **national highways**

Project: **LOWER THAMES CROSSING**

Status	DCO APPLICATION	Original Size	A3	Revision	P02
Application Document Number	TR010032/APP/6.2	Scale	1:25,000		
Drawing Title	Figure 8.11 - Ornithology Intertidal vantage point results - Whimbrel Page 16 of 16				
Drawing Number	HE540039-CJV-EBD-SZP_EGNE0000000-DR-LE-50050				

Z:\Environment\Environmental Statement\08_Terrestrial Biodiversity\HE540039-CJV-EBD-SZP_EGNE0000000-DR-LE-50050 - 8_11 Ornithology Intertidal vantage point results - Whimbrel.aprx

If you need help accessing this or any other National Highways information, please call **0300 123 5000** and we will help you.

© Crown copyright 2022.

You may re-use this information (not including logos) free of charge in any format or medium, under the terms of the Open Government Licence. To view this licence:

visit www.nationalarchives.gov.uk/doc/open-government-licence/

write to the **Information Policy Team, The National Archives, Kew, London TW9 4DU**, or email psi@nationalarchives.gsi.gov.uk.

Mapping (where present): © Crown copyright and database rights 2022 OS 100030649. You are permitted to use this data solely to enable you to respond to, or interact with, the organisation that provided you with the data. You are not permitted to copy, sub-license, distribute or sell any of this data to third parties in any form.

If you have any enquiries about this publication email info@nationalhighways.co.uk or call **0300 123 5000***.

*Calls to 03 numbers cost no more than a national rate call to an 01 or 02 number and must count towards any inclusive minutes in the same way as 01 and 02 calls. These rules apply to calls from any type of line including mobile, BT, other fixed line or payphone. Calls may be recorded or monitored.

Printed on paper from well-managed forests and other controlled sources when issued directly by National Highways.

Registered office Bridge House, 1 Walnut Tree Close, Guildford GU1 4LZ

National Highways Company Limited registered in England and Wales number 09346363